

NOTICE!!

These documents have been scanned!

Do not place un-scanned documents beneath this notice!

Do not remove this notice from this file!

GPO Jacket No. 560-102
Print Order 61540
Rise Business Services, LLC
Job=AZ15 5/22/2019




Box Number= AZ15076



Claim Begin-End: AMC396381-AMC396384

1 Initial Receipt



AZ15076-16

AMC396025-AMC396393

United States Department of the Interior

Bureau of Land Management

BUSINESS & SUPPORT SVCS DIV

ONE N CENTRAL AVE SUITE 800

PHOENIX, AZ 85004 -4427

Phone: (602) 417-9200

Receipt

No:

1894996

Transaction #: 1957041	ENTERED INTO COMPUTER
Date of Transaction: 03/30/2009	
CUSTOMER:	SOUTHWEST MINERAL PO BOX 942 YARNELL, AZ 85362-0942 US

4/16/09 By D. Jones

LINE #	QTY	DESCRIPTION	REMARKS	UNIT PRICE	TOTAL
1	4.00	LOCATABLE MINERALS / MINING CLAIMS- NEW, UNADJUD, ONE OR MORE AUTH NOS / NEW MINING CLAIM PROCESSING FEE \$15 CASES: AMC396381/\$15.00, AMC396382/\$15.00, AMC396383/\$15.00, AMC396384/\$15.00		- n/a -	60.00
2	4.00	LOCATABLE MINERALS / MINING CLAIMS- NEW, UNADJUD, ONE OR MORE AUTH NOS / NEW MINING CLAIM LOCATION FEE \$30 CASES: AMC396381/\$30.00, AMC396382/\$30.00, AMC396383/\$30.00, AMC396384/\$30.00		- n/a -	120.00
3	4.00	LOCATABLE MINERALS / MINING CLAIMS- NEW, UNADJUD, ONE OR MORE AUTH NOS / NEW MINING CLM MAINT FEE \$125 (1993) CASES: AMC396381/\$125.00, AMC396382/\$125.00, AMC396383/\$125.00, AMC396384/\$125.00		- n/a -	500.00
TOTAL:					\$680.00

PAYMENT INFORMATION			
NOTE: Items will appear on credit card statement as "Bureau of Land Mgmt CO".			
1	AMOUNT:	680.00	POSTMARKED: N/A
	TYPE:	CREDIT CARD	RECEIVED: 03/30/2009
	NAME:	SOUTHWEST MINERAL PO BOX 942 YARNELL AZ 85362-0942 US	
	CARD NO:	XXXXXXXXXXXX7972	AUTH CODE: 03074B
	NAME ON CARD:	TAHARA D BROWN	
	EXPIRES:	03/2010	
	SIGNATURE:		

REMARKS

NOTICE!!

These documents have been scanned!

Do not place un-scanned documents beneath this notice!

Do not remove this notice from this file!

GPO Jacket No. 560-102
Print Order 61540
Rise Business Services, LLC
Job=AZ15 5/22/2019



Box Number= AZ15076



Claim Begin-End: AMC396381-AMC396384

2 Correspondence



AZ15076-16

AMC396025-AMC396393

**NO
DOCUMENTS
FOUND**

NO DOCUMENTS FOUND
NO DOCUMENTS FOUND

NOTICE!!

These documents have been scanned!

Do not place un-scanned documents beneath this notice!

Do not remove this notice from this file!

GPO Jacket No. 560-102
Print Order 61540
Rise Business Services, LLC
Job=AZ15 5/22/2019



Box Number= AZ15076



Claim Begin-End: AMC396381-AMC396384


3 Transfers



AZ15076-16

AMC396025-AMC396393

When recorded, mail to:
Name: JIRAK GROUP, LLC
Address: P.O. BOX 1341
City/State/Zip Code: CONGRESS, AZ, 85332



Amc 396381
Amc 396401

Space above this line for Recorder's use

QUITCLAIM DEED

KNOW ALL MEN BY THESE PRESENTS:

That I(we), TAHARA BROWN, DBA SOUTHWEST MINERAL,
the undersigned, for the consideration of Ten Dollars (\$10.00), and other valuable considerations, do
hereby release, remise, and forever quitclaim unto JIRAK GROUP, LLC

the described rights, title and interest in that certain Property situated in Yavapai County,
State of Arizona, and described as follows:

AN UNDIVIDED 10% INTEREST IN AMC396381 DESERT SPECIAL 1 AS DESCRIBED IN BOOK 4658 *code*
PAGE 894 IN THE YAVAPAI COUNTY RECORDERS OFFICE.

AN UNDIVIDED 10% INTEREST IN AMC396401 DESERT SPECIAL 2 AS DESCRIBED IN BOOK 4661 *20 acre parcel*
PAGE 189 IN THE YAVAPAI COUNTY RECORDERS OFFICE.

**NO TRANSFER NECESSARY
EXEMPT UNDER ARS 11-1134
A6**

IN WITNESS WHEREOF, I(we) have hereunto set my(our) hand(s) and seal this 10th day of
July, 2012.

TAHARA BROWN, DBA SOUTHWEST MINERAL
Printed Name of Releasor

Printed Name of Releasor

Printed Name of Witness (if required by State Laws)

Tahara Brown
Signature of Releasor

Signature of Releasor

Signature of Witness (if required by State Laws)

RECEIVED
BLM AZ STATE OFFICE
2012 AUG 10 P 1:40
PHOENIX, ARIZONA

ENTERED INTO COMPUTER

8/24/12 HT

286/2



ACKNOWLEDGMENT
(States Other Than California)

State of INDIANA)
County of NEWTON) ss.

On this 10 day of JULY, 2012, before me, the undersigned
Notary Public, personally appeared Tahara Brown, DBA SOUTHWEST MINERAL

known to me to be the individual(s) who executed the foregoing instrument and acknowledged the same
to be his(her)(their) free act and deed.

My Commission Expires: Dawn Olson
Notary Public, Newton County, IN
My Commission Expires: 08-30-2018

Dawn Olson
Notary Public

If acknowledged in the State of Florida, complete section(s) below:

(Releasor) Personally Known (or) Produced Identification

If applicable, Type of Identification Produced: IN DL 0860 05 7168

(Co-Releasor) Personally Known (or) Produced Identification

If applicable, Type of Identification Produced: _____

SEAL

ACKNOWLEDGMENT
(State Of California)

State of California)
County of _____) ss.

On this _____ day of _____, _____, before me, _____
_____, the undersigned Notary Public, personally appeared,

personally known to me (or proved to me on the basis of satisfactory evidence) to be the person(s) whose
name(s) is(are) subscribed to the attached instrument and acknowledged to me that he(he)(she)(they)
executed the same in his(her)(their) authorized capacity(ies), and that by his(her)(their) signature(s) on
the instrument, the person(s) or the entity upon behalf of which the person(s) acted, executed the
instrument.

WITNESS my hand and official seal.

Notary Public

PHOENIX, ARIZONA

2012 AUG 10 P 1:39

RECEIVED
BLM AZ STATE OFFICE

United States Department of the Interior
Bureau of Land Management
 LANDS/RECREATION & PLANNING
 ONE N CENTRAL AVE
 PHOENIX, AZ 85004 -2203
 Phone: 602-417-9200

Receipt

No: 2627746

Transaction #: 2708178	
Date of Transaction: 08/10/2012	
CUSTOMER:	
SOUTHWEST MINERAL PO BOX 800 CONGRESS, AZ 85332-0800 US	

LINE #	QTY	DESCRIPTION	REMARKS	UNIT PRICE	TOTAL
1	1.00	LOCATABLE MINERALS / MINING CLAIMS- NOT NEW-UNADJUD, ONE AUTH NO. ONLY / MINING CLAIM MONEY RECEIVED CASES: AMC396381/\$20.00	TRF (2)	- n/a -	20.00
TOTAL:					\$20.00

PAYMENT INFORMATION					
1	AMOUNT:	20.00	POSTMARKED:	N/A	
	TYPE:	CASH	RECEIVED:	08/10/2012	
	NAME:	JIRAK GROUP LLC PO BOX 1341 85332			

REMARKS

This receipt was generated by the automated BLM Collections and Billing System and is a paper representation of a portion of the official electronic record contained therein.

When recorded, mail to:

Name: Red Mountain Minerals, LLC

Address: P.O. Box 1426

City/State/Zip Code: Congress, AZ, 85332

Amc 396117

Amc 396 401

Amc 396 381

Space above this line for Recorder's use

QUITCLAIM DEED

KNOW ALL MEN BY THESE PRESENTS:

That I (we), Anthony Newbill, the undersigned, for the consideration of Ten Dollars (\$10.00), and other valuable considerations, do hereby release, remise, and forever quitclaim unto Red Mountain Minerals, LLC


all right, title and interest in that certain Property situated in Yavapai County, State of Arizona, and described as follows: the Unpatented Federal Mining Claims:

- AMC396122 Devil's Nest 8 as recorded in Book 4652 Page 89
 - AMC396121 Devil's Nest 5 as recorded in Book 4652 Page 88
 - AMC396403 Hackberry 3 as recorded in Book 4661 Page 190
 - AMC396382 Hackberry 4 as recorded in Book 4658 Page 893
 - AMC396383 Hackberry 5 as recorded in Book 4658 Page 892
 - AMC396384 Weaver #1 as recorded in Book 4658 Page 891
- , as recorded in the Yavapai County Recorders Office.

RECEIVED
BLM AZ STATE OF
2011 JUL - 8 A 7
PHOENIX, ARIZONA
**NO TRANSFER NECESSARY
EXEMPT UNDER ARS 11-1134
A6**

IN WITNESS WHEREOF, I (we) have hereunto set my (our) hand(s) and seal this 8th day of July, 2011.

Anthony Newbill
Printed Name of Releasor


Signature of Releasor

Printed Name of Releasor

Signature of Releasor

Printed Name of Witness (if required by State Laws)

Signature of Witness (if required by State Laws)

ENTERED INTO COMPUTER

ACKNOWLEDGMENT
(States Other Than California)

State of Arizona)
County of Maricopa) ss.

On this 6th day of July, 2011, before me, the undersigned
Notary Public, personally appeared Anthony Newbill

known to me to be the individual(s) who executed the foregoing instrument and acknowledged the same
to be his(her)(their) free act and deed.

My Commission Expires: 9.30.2013 Peggy Coppinger
Notary Public


If acknowledged in the State of Florida, complete section(s) below:

(Releasor) Personally Known (or) Produced Identification

If applicable, Type of Identification Produced: Arizona Drivers License

(Co-Releasor) Personally Known (or) Produced Identification

If applicable, Type of Identification Produced: _____



ACKNOWLEDGMENT
(State Of California)

State of California)
County of _____) ss.

On this _____ day of _____, _____, before me, _____
_____, the undersigned Notary Public, personally appeared,

personally known to me (or proved to me on the basis of satisfactory evidence) to be the person(s) whose
name(s) is(are) subscribed to the attached instrument and acknowledged to me that he(he)(she)(they)
executed the same in his(her)(their) authorized capacity(ies), and that by his(her)(their) signature(s) on
the instrument, the person(s) or the entity upon behalf of which the person(s) acted, executed the
instrument.

WITNESS my hand and official seal.

Notary Public

TO: UNITED STATES DEPARTMENT OF THE INTERIOR
BUREAU OF LAND MANAGEMENT
ONE N. CENTRAL AVE SUITE 800
PHOENIX, AZ, 85004-4427

July 6th, 2011

NOTICE OF CHANGE IN OWNERSHIP OF MINING CLAIM

This letter and enclosed quitclaim deed, and check for each \$10. transfer fee, serves as notice that the:

AMC396122 Devil's Nest 8
AMC396121 Devil's Nest 5
AMC396403 Hackberry 3
AMC396382 Hackberry 4
AMC396383 Hackberry 5
AMC396384 Weaver #1

unpatented mining claim was transferred to the new owner:

Red Mountain Minerals, LLC
P.O. Box 1426
Congress, AZ, 85332

On July 6th, 2011 by instrument of quitclaim deed.

A valid mineral discovery was made on this claim prior to locating the claim and prior its transfer in accordance with USC CRF and Arizona Revised Statute.

Sincerely,

Anthony Newbill

Enclosed:
Notification letter
Quitclaim deed
Transfer fee of \$60.

RECEIVED
BLM AZ STATE OFFICE
2011 JUL - 8 A 7:32
PHOENIX, ARIZONA

United States Department of the Interior
 Bureau of Land Management
 LANDS/RECREATION & PLANNING
 ONE N CENTRAL AVE
 PHOENIX, AZ 85004 -2203
 Phone: 602-417-9200

Receipt

No: 2378082

Transaction #: 2452982	
Date of Transaction: 07/08/2011	
CUSTOMER:	
TAHARA D BROWN PO BOX 378 BROOK, IN 47922-0378 US	

LINE #	QTY	DESCRIPTION	REMARKS	UNIT PRICE	TOTAL
1	1.00	LOCATABLE MINERALS / MINING CLAIMS-NOT NEW-UNADJUD, ONE AUTH NO. ONLY / MINING CLAIM MONEY RECEIVED CASES: AMC396122/\$60.00	TRF/6	- n/a -	60.00
TOTAL:					\$60.00

PAYMENT INFORMATION					
1	AMOUNT:	60.00	POSTMARKED:	07/06/2011	
	TYPE:	CHECK	RECEIVED:	07/08/2011	
	CHECK NO:	1445			
	NAME:	BROWN, TAHARA PO BOX 378 BROOK IN 47922-0378 US			


REMARKS

This receipt was generated by the automated BLM Collections and Billing System and is a paper representation of a portion of the official electronic record contained therein.

Red Mountain Minerals, LLC
P.O. Box 1426
Congress, AZ, 85332

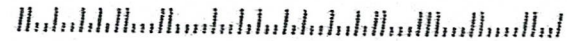
RECEIVED
BLM AZ STATE OFFICE
2011 JUL -7 P 1:40
PHOENIX, ARIZONA

PHOENIX AZ 850
JUL 07 2011



Bureau of Land Management
ONE N. Central Ave. Suite 800
Phoenix, AZ, 85004-4427

850044427



TO: UNITED STATES DEPARTMENT OF THE INTERIOR
BUREAU OF LAND MANAGEMENT
ONE N. CENTRAL AVE SUITE 800
PHOENIX, AZ, 85004-4427

RECEIVED
BLM STATE OFFICE
2010 DEC 30 P 4:20
PHOENIX, ARIZONA

December 29, 2010

Amc 396381

NOTICE OF CHANGE IN OWNERSHIP OF MINING CLAIM

This letter and enclosed quitclaim deed, and check for the \$20. transfer fee, serves as notice that the:

AMC 396384 Weaver 1

unpatented mining claim was transferred to the new owner:

Anthony & Kelly Newbill
P.O. Box 21360
Wickenburg, AZ, 85358

On December 29th, 2010 by instrument of quitclaim deed.

Sincerely,

Tahara Brown & Gerald Gordon

Enclosed:
Notification letter
Quitclaim deed
Transfer fee of \$20.


NO. OF CLAIMS 1
AMOUNT 20.00
RECEIPT NO. 2272111
INIT. SPG
** BLM-ASO**

ENTERED INTO COMPUTER

1/19/11 AT

When recorded, mail to:

Name: Anthony Newbill
Address: P.O. Box 21360
City/State/Zip Code: Wickenburg, AZ, 85358



FEE
\$5
\$8
\$5
\$1
\$8
\$8

Space above this line for Recorder's use

QUITCLAIM DEED

KNOW ALL MEN BY THESE PRESENTS:

That I(we), Tahara Brown and Gerald Gordon, Jr.,
the undersigned, for the consideration of Ten Dollars (\$10.00), and other valuable considerations, do
hereby release, remise, and forever quitclaim unto Anthony Newbill (a married man) and
Kelly Newbill (a married woman)

all right, title and interest in that certain Property situated in Yavapai County,
State of Arizona, and described as follows:

**the Unpatented Federal Mining Claim AMC 396384 Weaver 1 as recorded in
Yavapai County Recorders Book 4658 Page 891**

**NO TRANSFER NECESSARY
EXEMPT UNDER ARS 11-1134
46**

IN WITNESS WHEREOF, I(we) have hereunto set my(our) hand(s) and seal this 39 day of
December, 2010.

Tahara Brown
Printed Name of Releasor
Gerald Gordon, Jr.
Printed Name of Releasor

Tahara Brown
Signature of Releasor
Gerald Gordon, Jr.
Signature of Releasor

Printed Name of Witness (If required by State Laws)

Signature of Witness (If required by State Laws)

ACKNOWLEDGMENT
(States Other Than California)

State of Arizona)

County of Yavapai) ss.

On this 29th day of December, 2010, before me, the undersigned Notary Public, personally appeared Tahara Brown and Gerald Gordon, Jr.

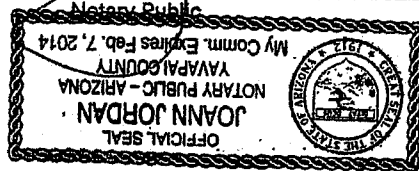
known to me to be the individual(s) who executed the foregoing instrument and acknowledged the same to be his(her)(their) free act and deed.

My Commission Expires: 2/7/2014 Juann Jordan

If acknowledged in the State of Florida, complete section(s) below:

(Releasor) Personally Known (or) Produced Identification

If applicable, Type of Identification Produced: _____



(Co-Releasor) Personally Known (or) Produced Identification

If applicable, Type of Identification Produced: _____

ACKNOWLEDGMENT
(State Of California)

State of California)

County of _____) ss.

On this _____ day of _____, _____, before me, _____

_____, the undersigned Notary Public, personally appeared,

personally known to me (or proved to me on the basis of satisfactory evidence) to be the person(s) whose name(s) is(are) subscribed to the attached instrument and acknowledged to me that he(he)(they) executed the same in his(her)(their) authorized capacity(ies), and that by his(her)(their) signature(s) on the instrument, the person(s) or the entity upon behalf of which the person(s) acted, executed the instrument.

WITNESS my hand and official seal.

Notary Public

United States Department of the Interior
Bureau of Land Management
 LANDS/RECREATION & PLANNING
 ONE N CENTRAL AVE
 PHOENIX, AZ 85004 -2203
 Phone:

Receipt

No:

2272111

Transaction #: 2343855	
Date of Transaction: 01/03/2011	
CUSTOMER:	
ANTHONY NEWBILL PO BOX 21360 WICKENBURG, AZ 85358-6360 US	

LINE #	QTY	DESCRIPTION	REMARKS	UNIT PRICE	TOTAL
1	1.00	LOCATABLE MINERALS / MINING CLAIMS-NOT NEW-UNADJUD, ONE AUTH NO. ONLY / MINING CLAIM MONEY RECEIVED CASES: AMC396384/\$20.00	TRF-2	- n/a -	20.00
TOTAL:					\$20.00

PAYMENT INFORMATION					
1	AMOUNT:	20.00	POSTMARKED:	12/29/2010	
	TYPE:	CHECK	RECEIVED:	12/30/2010	
	CHECK NO:	1357			
	NAME:	BROWN, TAHARA PO BOX 378 BROOK IN 47922 US			

REMARKS

This receipt was generated by the automated BLM Collections and Billing System and is a paper representation of a portion of the official electronic record contained therein.

Tara Brown
P.O. Box 800
Congress, AZ, 85332

PHOENIX AZ 852

29 DEC 2010 PM 6 T



RECEIVED
BLM STATE OFFICE
2010 DEC 30 P 1:20
PHOENIX, ARIZONA

Bureau of Land Management
ONE N. Central Ave. Suite 800
Phoenix, AZ, 85004-4427

85004+4427



When recorded, mail to:

Name: JIRAK GROUP, LLC
Address: P.O. BOX 1341
City/State/Zip Code: CONGRESS, AZ, 85332



Amc 377224
Amc 390967
Amc 382759
Amc 395712
Amc 389711

Amc 396381
Amc 396401
Amc 389103
Amc 377224
RECEIVED
MAR 12 A 11:29
STATE OFFICE
ARIZONA

Space above this line for Recorder's use

QUITCLAIM DEED

KNOW ALL MEN BY THESE PRESENTS:

That I (we), TAHARA BROWN, DBA SOUTHWEST MINERAL,
the undersigned, for the consideration of Ten Dollars (\$10.00), and other valuable considerations, do
hereby release, remise, and forever quitclaim unto JIRAK GROUP, LLC

the described rights, title and interest in that certain Property situated in Yavapai County,
State of Arizona, and described as follows:

AN UNDIVIDED 90% INTEREST IN AMC396381 DESERT SPECIAL 1 AS DESCRIBED IN BOOK 4658
PAGE 894 IN THE YAVAPAI COUNTY RECORDERS OFFICE.

**NO TRANSFER NECESSARY
EXEMPT UNDER ARS 11-1134
A6**

IN WITNESS WHEREOF, I (we) have hereunto set my (our) hand(s) and seal this 16 day of
February, 2010.

TAHARA BROWN, DBA SOUTHWEST MINERAL
Printed Name of Releasor
Printed Name of Releasor

Tahara Brown
Signature of Releasor
Signature of Releasor

Printed Name of Witness (if required by State Laws)

Signature of Witness (if required by State Laws)

All transferred except Amc 396629 which is not owned by Anthony Newbill.

ENTERED INTO COMPUTER

5/13/10 AT

AT

MB



ACKNOWLEDGMENT
(States Other Than California)

State of ARIZONA)
County of Yavapai) ss.

On this 11th day of February, 2010, before me, the undersigned Notary Public, personally appeared TAHARA BROWN, DBA SOUTHWEST MINERAL

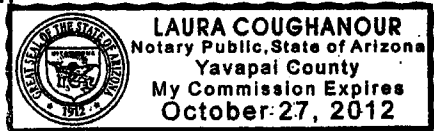
known to me to be the individual(s) who executed the foregoing instrument and acknowledged the same to be his(her)(their) free act and deed.

My Commission Expires: October 27, 2012 Laura Coughanour
Notary Public

If acknowledged in the State of Florida, complete section(s) below:

(Releasor) Personally Known (or) Produced Identification

If applicable, Type of Identification Produced: _____



(Co-Releasor) Personally Known (or) Produced Identification

If applicable, Type of Identification Produced: _____

RECEIVED
ALMAZ STATE OFFICE
2010 MAR 12 A 11:29
MIDLAND, ARIZONA

ACKNOWLEDGMENT
(State Of California)

State of California)
County of _____) ss.

On this _____ day of _____, _____, before me, _____, the undersigned Notary Public, personally appeared,

personally known to me (or proved to me on the basis of satisfactory evidence) to be the person(s) whose name(s) is(are) subscribed to the attached instrument and acknowledged to me that he(she)(they) executed the same in his(her)(their) authorized capacity(ies), and that by his(her)(their) signature(s) on the instrument, the person(s) or the entity upon behalf of which the person(s) acted, executed the instrument.

WITNESS my hand and official seal.

Notary Public

[Handwritten signature]

When recorded, mail to:

FEE
\$5
\$8 ✓
\$5
\$1 ✓
\$4

Name: JIRAK GROUP, LLC

Address: P.O. BOX 1341

City/State/Zip Code: CONGRESS, AZ, 85332



Space above this line for Recorder's use

QUITCLAIM DEED

RECEIVED
YAVAPAI STATE OFFICE
2010 MAR 12
A 11:29
YAVAPAI ARIZONA

MB

KNOW ALL MEN BY THESE PRESENTS:

That I(we), TAHARA BROWN,
the undersigned, for the consideration of Ten Dollars (\$10.00), and other valuable considerations, do
hereby release, remise, and forever quitclaim unto JIRAK GROUP, LLC

the described rights, title and interest in that certain Property situated in Yavapai County,

State of Arizona, and described as follows:

AN UNDIVIDED 90% INTEREST IN AMC396401 DESERT SPECIAL 2 AS DESCRIBED IN BOOK 4661
PAGE 189 IN THE YAVAPAI COUNTY RECORDERS OFFICE.

**NO TRANSFER NECESSARY
EXEMPT UNDER ARS 11-1134
46**

IN WITNESS WHEREOF, I(we) have hereunto set my(our) hand(s) and seal this 17 day of
February, 2010.

TAHARA BROWN
Printed Name of Releasor

Tahara Brown
Signature of Releasor

Printed Name of Releasor

Signature of Releasor

Printed Name of Witness (if required by State Laws)

Signature of Witness (if required by State Laws)



ACKNOWLEDGMENT
(States Other Than California)

State of ARIZONA)
County of Yavapai) ss.

On this 17th day of February, 2010, before me, the undersigned
Notary Public, personally appeared TAHARA BROWN

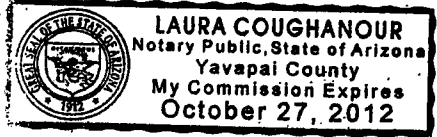
known to me to be the individual(s) who executed the foregoing instrument and acknowledged the same
to be his(her)(their) free act and deed.

My Commission Expires: October 27, 2012 Laura Coughanour
Notary Public

If acknowledged in the State of Florida, complete section(s) below:

(Releasor) Personally Known (or) Produced Identification

If applicable, Type of Identification Produced: _____



(Co-Releasor) Personally Known (or) Produced Identification

If applicable, Type of Identification Produced: _____

RECEIVED
TULSA STATE OFFICE
2010 MAR 12 A 11:29
TULSA, ARIZONA

ACKNOWLEDGMENT
(State Of California)

State of California)
County of _____) ss.

On this _____ day of _____, _____, before me, _____
_____, the undersigned Notary Public, personally appeared,

personally known to me (or proved to me on the basis of satisfactory evidence) to be the person(s) whose
name(s) is(are) subscribed to the attached instrument and acknowledged to me that he(he)(they)
executed the same in his(her)(their) authorized capacity(ies), and that by his(her)(their) signature(s) on
the instrument; the person(s) or the entity upon behalf of which the person(s) acted, executed the
instrument.

WITNESS my hand and official seal.

Notary Public

YAG

When recorded, mail to:



Name: JIRAK GROUP, LLC

Address: P.O. Box 1341

City/State/Zip Code: Congress, AZ, 85332

Space above this line for Recorder's use

QUITCLAIM DEED

RECEIVED
JUNAV STATE OFFICE
2010 MAR 12 A 11:29
JUNAV ARIZONA

KNOW ALL MEN BY THESE PRESENTS:

That I(we), Dan Edwards
the undersigned, for the consideration of Ten Dollars (\$10.00), and other valuable considerations, do
hereby release, remise, and forever quitclaim unto JIRAK GROUP, LLC

all right, title and interest in that certain Property situated in Yavapai County,
State of Arizona, and described as follows:

AMC396404 JB Book 4661 Page 186


**NO TRANSFER NECESSARY
EXEMPT UNDER ARS 11-1134
A6**

IN WITNESS WHEREOF, I(we) have hereunto set my(our) hand(s) and seal this 10th day of
February, 2010

Dan Edwards
Printed Name of Releasor Signature of Releasor

Printed Name of Releasor Signature of Releasor

Printed Name of Witness (if required by State Laws) Signature of Witness (if required by State Laws)



mb



ACKNOWLEDGMENT
(States Other Than California)

State of Arizona)
County of MARICOPA) ss.

On this 10th day of FEBRUARY, 2010, before me, the undersigned
Notary Public, personally appeared Dan Edwards

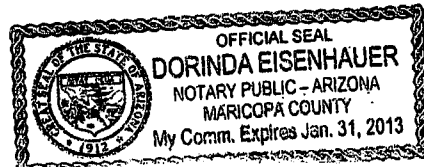
known to me to be the individual(s) who executed the foregoing instrument and acknowledged the same
to be his(her)(their) free act and deed.

My Commission Expires: JANUARY 31, 2013 Dorinda Eisenhauer
Notary Public

If acknowledged in the State of Florida, complete section(s) below:

(Releasor) Personally Known (or) Produced Identification

If applicable, Type of Identification Produced: _____



(Co-Releasor) Personally Known (or) Produced Identification

If applicable, Type of Identification Produced: _____

ARIZONA DRIVERS LICENSE

RECEIVED
STATE OFFICE
2010 MAR 12 A 11:29
DENNIK, ARIZONA

ACKNOWLEDGMENT
(State Of California)

State of California)
County of _____) ss.

On this _____ day of _____, _____, before me, _____
_____, the undersigned Notary Public, personally appeared,

personally known to me (or proved to me on the basis of satisfactory evidence) to be the person(s) whose
name(s) is(are) subscribed to the attached instrument and acknowledged to me that he(she)(they)
executed the same in his(her)(their) authorized capacity(ies), and that by his(her)(their) signature(s) on
the instrument; the person(s) or the entity upon behalf of which the person(s) acted, executed the
instrument.

WITNESS my hand and official seal.

Notary Public

Y
EEB

When recorded, mail to:

B: 4728 P: 289 03/11/2010 01:30:21 PM QCD
\$14.00 Page: 1 of 2 2010-4378801

5
\$8
\$5
\$4

Name: JIRAK GROUP, LLC
Address: P.O. Box 1341
City/State/Zip Code: Congress, AZ, 85332



Space above this line for Recorder's use

RECEIVED
CLM AZ STATE OFFICE
2010 MAR 12 A 11:29
PHOENIX ARIZONA

QUITCLAIM DEED

KNOW ALL MEN BY THESE PRESENTS:

That I (we), Colette Behunin & Ann Smith-Jirak,
the undersigned, for the consideration of Ten Dollars (\$10.00), and other valuable considerations, do
hereby release, remise, and forever quitclaim unto JIRAK GROUP, LLC

all right, title and interest in that certain Property situated in Yavapai County,
State of Arizona, and described as follows:

AMC396404 JB Book 4661 Page 186

**NO TRANSFER NECESSARY
EXEMPT UNDER ARS 11-1134
A6**

IN WITNESS WHEREOF, I (we) have hereunto set my (our) hand (s) and seal this 10th day of
February, 2010.

Colette Behunin
Printed Name of Releasor
Ann Smith-Jirak
Printed Name of Releasor

Colette Behunin
Signature of Releasor
Ann Smith-Jirak
Signature of Releasor

Printed Name of Witness (if required by State Laws)

Signature of Witness (if required by State Laws)



ACKNOWLEDGMENT
(States Other Than California)

State of ARIZONA)
County of MARICOPA) ss.

On this 10th day of FEBRUARY 2010, before me, the undersigned
Notary Public, personally appeared Colette Behunin & Ann Smith-Jirak

known to me to be the individual(s) who executed the foregoing instrument and acknowledged the same
to be his(her)(their) free act and deed.

My Commission Expires: JANUARY 31, 2013 Dorinda Eisenhauer
Notary Public

If acknowledged in the State of Florida, complete section(s) below:

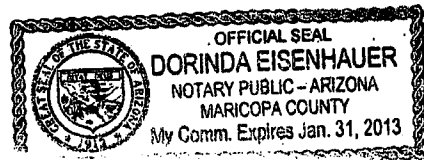
(Releasor) Personally Known (or) Produced Identification

If applicable, Type of Identification Produced: _____

(Co-Releasor) Personally Known (or) Produced Identification

If applicable, Type of Identification Produced: _____

ARIZONA DRIVERS LICENSE



RECEIVED
AZ STATE OFFICE
2010 MAR 12 A 11:29
PHOENIX, ARIZONA

ACKNOWLEDGMENT
(State Of California)

State of California)
County of _____) ss.

On this _____ day of _____, _____, before me, _____
_____, the undersigned Notary Public, personally appeared,

personally known to me (or proved to me on the basis of satisfactory evidence) to be the person(s) whose
name(s) is(are) subscribed to the attached instrument and acknowledged to me that he(she)(they)
executed the same in his(her)(their) authorized capacity(ies), and that by his(her)(their) signature(s) on
the instrument; the person(s) or the entity upon behalf of which the person(s) acted, executed the
instrument.

WITNESS my hand and official seal.

Notary Public

1/10/10

When recorded, mail to:



Name: JIRAK GROUP, LLC

Address: P.O. Box 1341

City/State/Zip Code: Congress, AZ, 85332



Space above this line for Recorder's use

QUITCLAIM DEED

KNOW ALL MEN BY THESE PRESENTS:

That I(we), Gary Jirak
the undersigned, for the consideration of Ten Dollars (\$10.00), and other valuable considerations, do
hereby release, remise, and forever quitclaim unto JIRAK GROUP, LLC

all right, title and interest in that certain Property situated in Yavapai County,
State of Arizona, and described as follows:

AMC396404 JB Book 4661 Page 186

**NO TRANSFER NECESSARY
EXEMPT UNDER ARS 11-1134
A6**

IN WITNESS WHEREOF, I(we) have hereunto set my(our) hand(s) and seal this 10th day of
February, 2010.

Gary Jirak
Printed Name of Releasor

Gary Jirak
Signature of Releasor

Printed Name of Releasor

Signature of Releasor

Printed Name of Witness (if required by State Laws)

Signature of Witness (if required by State Laws)



ACKNOWLEDGMENT
(States Other Than California)

State of ARIZONA)
County of MARICOPA) ss.

On this 10th day of FEBRUARY 2010, before me, the undersigned
Notary Public, personally appeared Gary Jirak

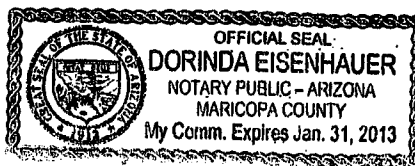
known to me to be the individual(s) who executed the foregoing instrument and acknowledged the same
to be his(her)(their) free act and deed.

My Commission Expires: JANUARY 31, 2013 Dorinda Eisenhauer
Notary Public

If acknowledged in the State of Florida, complete section(s) below:

(Releasor) Personally Known (or) Produced Identification

If applicable, Type of Identification Produced: _____



(Co-Releasor) Personally Known (or) Produced Identification

If applicable, Type of Identification Produced: _____

ARIZONA ID CARD

RECEIVED
ALMAZ STATE OFFICE
2010 MAR 12 A 11:29
PHOENIX, ARIZONA

ACKNOWLEDGMENT
(State Of California)

State of California)
County of _____) ss.

On this _____ day of _____, _____, before me, _____
_____, the undersigned Notary Public, personally appeared,

personally known to me (or proved to me on the basis of satisfactory evidence) to be the person(s) whose
name(s) is(are) subscribed to the attached instrument and acknowledged to me that he(he)(she)(they)
executed the same in his(her)(their) authorized capacity(ies), and that by his(her)(their) signature(s) on
the instrument; the person(s) or the entity upon behalf of which the person(s) acted, executed the
instrument.

WITNESS my hand and official seal.

Notary Public

1/2 ECG

When recorded, mail to:

Name: JIRAK GROUP, LLC
Address: P.O. Box 1341
City/State/Zip Code: Congress, AZ, 85332



Space above this line for Recorder's use

QUITCLAIM DEED

RECEIVED
YAVAPAI STATE OFFICE
2010 MAR 11 A 11:28
YAVAPAI ARIZONA

KNOW ALL MEN BY THESE PRESENTS:

That I (we), Gina Jirak & Mona P. Jirak-Moffitt,
the undersigned, for the consideration of Ten Dollars (\$10.00), and other valuable considerations, do
hereby release, remise, and forever quitclaim unto JIRAK GROUP, LLC

all right, title and interest in that certain Property situated in Yavapai County,
State of Arizona, and described as follows:

AMC396404 JB Book 4661 Page 186

**NO TRANSFER NECESSARY
EXEMPT UNDER ARS 11-1134
46**


IN WITNESS WHEREOF, I (we) have hereunto set my (our) hand (s) and seal this 16th day of
February, 2010

Gina Jirak
Printed Name of Releasor
Mona P. Jirak-Moffitt
Printed Name of Releasor

Gina Jirak
Signature of Releasor
Mona P. Jirak-Moffitt
Signature of Releasor

America Fitzgerald Hill
Printed Name of Witness (if required by State Laws)

America Fitzgerald Hill
Signature of Witness (if required by State Laws)



MB

ACKNOWLEDGMENT
(States Other Than California)

State of Washington)
County of Pierce)

ss.

On this 16th day of February, 2010, before me, the undersigned Notary Public, personally appeared Gina Jirak & Mona P. Jirak-Moffitt

known to me to be the individual(s) who executed the foregoing instrument and acknowledged the same to be his(her)(their) free act and deed.

My Commission Expires: 2/27/2013

Pamela Ann Vance
Notary Public

If acknowledged in the State of Florida, complete section(s) below:

(Releasor) Personally Known (or) Produced Identification

If applicable, Type of Identification Produced: _____

(Co-Releasor) Personally Known (or) Produced Identification

If applicable, Type of Identification Produced: _____

SEAL



ACKNOWLEDGMENT
(State Of California)

State of California)
County of _____)

ss.

On this _____ day of _____, _____, before me, _____

_____, the undersigned Notary Public, personally appeared,

personally known to me (or proved to me on the basis of satisfactory evidence) to be the person(s) whose name(s) is(are) subscribed to the attached instrument and acknowledged to me that he(she)(they) executed the same in his(her)(their) authorized capacity(ies), and that by his(her)(their) signature(s) on the instrument, the person(s) or the entity upon behalf of which the person(s) acted, executed the instrument.

WITNESS my hand and official seal.

Notary Public

2010 MAR 12 A 11:28

RECEIVED
STATE OF ARIZONA

[Handwritten signature]

5
\$8
\$5
\$1
14

When recorded, mail to:

Name: JIRAK GROUP, LLC

Address: P.O. Box 1341

City/State/Zip Code: Congress, AZ, 85332



Space above this line for Recorder's use

QUITCLAIM DEED

RECEIVED
COUNTY CLERK'S OFFICE
2010 MAR 12 A 11:28
YAVAPAI ARIZONA

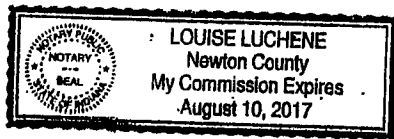
MB

KNOW ALL MEN BY THESE PRESENTS:

That I(we), Todd Teets, Jr.
the undersigned, for the consideration of Ten Dollars (\$10.00), and other valuable considerations, do hereby release, remise, and forever quitclaim unto JIRAK GROUP, LLC

all right, title and interest in that certain Property situated in Yavapai County,
State of Arizona, and described as follows:

AMC396404 JB Book 4661 Page 186



**NO TRANSFER NECESSARY
EXEMPT UNDER ARS 11-1134
A6**

IN WITNESS WHEREOF, I(we) have hereunto set my(our) hand(s) and seal this 23 day of Feb, 2010

Todd Teets, Jr.
Printed Name of Releasor

[Signature]
Signature of Releasor

Printed Name of Releasor


Signature of Releasor

Sandra Peyovich
Printed Name of Witness (if required by State Laws)

[Signature]
Signature of Witness (if required by State Laws)



ACKNOWLEDGMENT
(States Other Than California)



State of Ind.)
County of Lake)

ss.

On this 23rd day of Feb., 2010, before me, the undersigned
Notary Public, personally appeared Todd Teets, Jr.

known to me to be the individual(s) who executed the foregoing instrument and acknowledged the same
to be his(her)(their) free act and deed.

My Commission Expires: 8-10-17

Louise Luchene
Notary Public

If acknowledged in the State of Florida, complete section(s) below:

(Releasor) Personally Known (or) Produced Identification

If applicable, Type of Identification Produced: _____

(Co-Releasor) Personally Known (or) Produced Identification

If applicable, Type of Identification Produced: _____

RECEIVED
CLM AZ STATE OFFICE
2010 MAR 12 A 11:28
TULSA, ARIZONA

ACKNOWLEDGMENT
(State Of California)

State of California)
County of _____)

ss.

On this _____ day of _____, _____, before me, _____
_____, the undersigned Notary Public, personally appeared,

personally known to me (or proved to me on the basis of satisfactory evidence) to be the person(s) whose
name(s) is(are) subscribed to the attached instrument and acknowledged to me that he(he)(they)
executed the same in his(her)(their) authorized capacity(ies), and that by his(her)(their) signature(s) on
the instrument, the person(s) or the entity upon behalf of which the person(s) acted, executed the
instrument.

WITNESS my hand and official seal.

Notary Public

Y/ERG

FEZ
5
\$3
\$5
\$1
16

When recorded, mail to:
Name: JIRAK GROUP, LLC
Address: P.O. Box 1341
City/State/Zip Code: Congress, AZ, 85332

MB

Space above this line for Recorder's use

QUITCLAIM DEED

RECEIVED
CLERK OF STATE OFFICE
2010 MAR 12 A 11:28
TULSA, ARIZONA

KNOW ALL MEN BY THESE PRESENTS:

That I(we), Gary Jirak
the undersigned, for the consideration of Ten Dollars (\$10.00), and other valuable considerations, do
hereby release, remise, and forever quitclaim unto JIRAK GROUP, LLC

all right, title and interest in that certain Property situated in Yavapai County,
State of Arizona, and described as follows:

AMC396405 JB20 Book 4661 Page 185

**NO TRANSFER NECESSARY
EXEMPT UNDER ARS 11-1134
A6**

IN WITNESS WHEREOF, I(we) have hereunto set my(our) hand(s) and seal this 10th day of
February, 2010.

Gary Jirak
Printed Name of Releasor

Gary Jirak
Signature of Releasor

Printed Name of Releasor

Signature of Releasor

Printed Name of Witness (if required by State Laws)

Signature of Witness (if required by State Laws)



ACKNOWLEDGMENT
(States Other Than California)

State of Arizona)
County of MARICOPA) ss.

On this 10th day of FEBRUARY, 2010, before me, the undersigned
Notary Public, personally appeared Gary Jirak

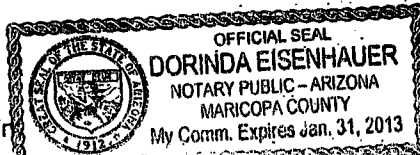
known to me to be the individual(s) who executed the foregoing instrument and acknowledged the same
to be his(her)(their) free act and deed.

My Commission Expires: JANUARY 31 2013 Dorinda Eisenhauer
Notary Public

If acknowledged in the State of Florida, complete section(s) below:

(Releasor) Personally Known (or) Produced Identification

If applicable, Type of Identification Produced: _____



(Co-Releasor) Personally Known (or) Produced Identification

If applicable, Type of Identification Produced: _____

ARIZONA ID CARD

RECEIVED
MIAZ STATE OFFICE
2010 MAR 12 A 11:28
PHOENIX, ARIZONA

ACKNOWLEDGMENT
(State Of California)

State of California)
County of _____) ss.

On this _____ day of _____, _____, before me, _____
_____, the undersigned Notary Public, personally appeared,

personally known to me (or proved to me on the basis of satisfactory evidence) to be the person(s) whose
name(s) is(are) subscribed to the attached instrument and acknowledged to me that he(he)(they)
executed the same in his(her)(their) authorized capacity(ies), and that by his(her)(their) signature(s) on
the instrument, the person(s) or the entity upon behalf of which the person(s) acted, executed the
instrument.

WITNESS my hand and official seal.

Notary Public

1/ERG


5
\$8
\$5
\$1
14

When recorded, mail to:

Name: Jirak Group, LLC

Address: P.O. Box 1341

City/State/Zip Code: Congress, AZ, 85332



Space above this line for Recorder's use

QUITCLAIM DEED

RECEIVED
CLERK OF SUPERIOR COURT
YAVAPAI COUNTY, ARIZONA
2010 MAR 12 A 11:28

KNOW ALL MEN BY THESE PRESENTS:

That I(we), Gerald Gordon, Jr. & Tahara Brown
the undersigned, for the consideration of Ten Dollars (\$10.00), and other valuable considerations, do
herby release, remise, and forever quitclaim unto Jirak Group, LLC

all right, title and interest in that certain Property situated in Yavapai County,
State of Arizona, and described as follows:

- ✓ **AMC 396406 Sunrise Book 4661 Page 188**
- ✓ **AMC396402 Eastern Sun Book 4661 Page 187**
- ✓ **AMC396404 JB Book 4661 Page 186**
- ✓ **AMC396405 JB20 Book 4661 Page 185**

**NO TRANSFER NECESSARY
EXEMPT UNDER ARS 11-1134
A6**

IN WITNESS WHEREOF, I(we) have hereunto set my(our) hand(s) and seal this 1ST day of
February, 2010.

Gerald Gordon, Jr.
Printed Name of Releasor
Tahara Brown
Printed Name of Releasor

Gerald Gordon, Jr.
Signature of Releasor
Tahara Brown
Signature of Releasor

Printed Name of Witness (if required by State Laws)

Signature of Witness (if required by State Laws)

ACKNOWLEDGMENT
(States Other Than California)

State of Arizona)
County of Yavapai) ss.

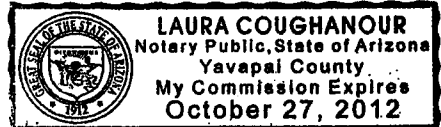
On this 1ST day of February, 2010, before me, the undersigned
Notary Public, personally appeared Gerald Gordon, Jr. & Tahara Brown

known to me to be the individual(s) who executed the foregoing instrument and acknowledged the same
to be his(her)(their) free act and deed.

My Commission Expires: Oct. 27, 2012

Laura Coughanour
Notary Public

If acknowledged in the State of Florida, complete section(s) below:
(Releasor) Personally Known (or) Produced Identification
If applicable, Type of Identification Produced: _____



(Co-Releasor) Personally Known (or) Produced Identification
If applicable, Type of Identification Produced: _____

RECEIVED
PHOENIX ARIZONA
2010 MAR 12 A 11:28
PHOENIX STATE OFFICE

ACKNOWLEDGMENT
(State Of California)

State of California)
County of _____) ss.

On this _____ day of _____, _____, before me, _____
_____, the undersigned Notary Public, personally appeared,

personally known to me (or proved to me on the basis of satisfactory evidence) to be the person(s) whose
name(s) is(are) subscribed to the attached instrument and acknowledged to me that he(he)(she)(they)
executed the same in his(her)(their) authorized capacity(ies), and that by his(her)(their) signature(s) on
the instrument; the person(s) or the entity upon behalf of which the person(s) acted, executed the
instrument.

WITNESS my hand and official seal.

Notary Public

A/EEG

When recorded, mail to:

Name: JIRAK GROUP, LLC
Address: P.O. Box 1341
City/State/Zip Code: Congress, AZ, 85332



Space above this line for Recorder's use

RECEIVED
YAVAPAI COUNTY RECORDER'S OFFICE
2010 MAR 12 A 11:28
YAVAPAI, ARIZONA

QUITCLAIM DEED

KNOW ALL MEN BY THESE PRESENTS:

That I(we), Tahara Brown, dba Southwest Mineral
the undersigned, for the consideration of Ten Dollars (\$10.00), and other valuable considerations, do
hereby release, remise, and forever quitclaim unto JIRAK GROUP, LLC

all right, title and interest in that certain Property situated in Yavapai County,
State of Arizona, and described as follows:

The following 7 Unpatented Federal Mining Claims as described on Book and Page of Yavapai County Recorders Office

- AMC396407 Western Sun 1 Book 4661 Page 184 ✓
- AMC396408 Western Sun 2 Book 4661 Page 182 ✓
- AMC396409 Western Sun 3 Book 4661 Page 183 ✓

**NO TRANSFER NECESSARY
EXEMPT UNDER ARS 11-1134
46**

IN WITNESS WHEREOF, I(we) have hereunto set my(our) hand(s) and seal this 1ST day of
February, 2010.

Tahara Brown, dba Southwest Mineral
Printed Name of Releasor


Tahara Brown
Signature of Releasor

Printed Name of Releasor

Signature of Releasor

Printed Name of Witness (if required by State Laws)

Signature of Witness (if required by State Laws)



mb



ACKNOWLEDGMENT
(States Other Than California)

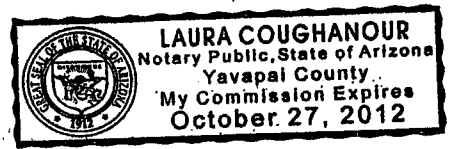
State of Arizona)
County of Yavapai) ss.

On this 1st day of February, 2010, before me, the undersigned
Notary Public, personally appeared Tahara Brown, dba Southwest Mineral

known to me to be the individual(s) who executed the foregoing instrument and acknowledged the same
to be his(her)(their) free act and deed.

My Commission Expires: Oct. 27, 2012 Laura Coughanour
Notary Public

If acknowledged in the State of Florida, complete section(s) below:
(Releasor) Personally Known (or) Produced Identification
If applicable, Type of Identification Produced: _____



(Co-Releasor) Personally Known (or) Produced Identification
If applicable, Type of Identification Produced: _____

RECEIVED
YAVAPAI STATE OFFICE
2010 MAR 12 A 11:28
PHOENIX ARIZONA

ACKNOWLEDGMENT
(State Of California)

State of California)
County of _____) ss.

On this _____ day of _____, _____, before me, _____
_____, the undersigned Notary Public, personally appeared,

personally known to me (or proved to me on the basis of satisfactory evidence) to be the person(s) whose
name(s) is(are) subscribed to the attached instrument and acknowledged to me that he(he)(she)(they)
executed the same in his(her)(their) authorized capacity(ies), and that by his(her)(their) signature(s) on
the instrument, the person(s) or the entity upon behalf of which the person(s) acted, executed the
instrument.

WITNESS my hand and official seal.

Notary Public

When recorded, mail to:

\$5	✓
\$8	✓
\$5	✓
\$1	✓
14	
MB	

Name: JIRAK GROUP, LLC

Address: P.O. Box 1341

City/State/Zip Code: Congress, AZ, 85332



Space above this line for Recorder's use

QUITCLAIM DEED

RECEIVED
MAR 12 11:27
YAVAPAI COUNTY OFFICE
ARIZONA

KNOW ALL MEN BY THESE PRESENTS:

That I(we), Anthony Newbill
the undersigned, for the consideration of Ten Dollars (\$10.00), and other valuable considerations, do
hereby release, remise, and forever quitclaim unto JIRAK GROUP, LLC

all right, title and interest in that certain Property situated in Yavapai County,
State of Arizona, and described as follows:

- ✓ AMC389104 Rincon Ridge 1 B4568 P862 ✓
- ✓ AMC389105 Rincon Ridge 2 B4568 P864 ✓
- ★ ~~AMC396629 Yavapai Gold B4668 P931~~
- ✓ AMC377224 Antelope Bend B4476 P407 ✓
- ✓ AMC390971 Gold River B4587 P963 ✓
- ✓ AMC390968 Gold Field B4587 P960 ✓
- ✓ AMC390977 Yellow Glow B4587 P969 ✓
- ✓ AMC390976 Scenic Gold B4587 P968 ✓
- ✓ AMC390978 Yellow Rock B4587 P970 ✓
- ✓ AMC382763 Gold Valley 4 B4503 P779 ✓
- ✓ AMC390970 Gold Queen B4587 P962 ✓
- ✓ AMC390974 Just Gold B4587 P966 ✓
- ✓ AMC395720 Sunny Side B4640 P162 ✓
- ✓ AMC395714 Gold Wash B4640 P156 ✓
- AMC389716 Gold Peak 1 B4575 P603
- AMC389717 Gold Peak 2 B4575 P604
- AMC389715 Gold Day B4575 P602
- AMC389718 Gold Spot B4575 P605
- AMC377225 Fat Mule Flats B4476 P406
- AMC377227 Rich Hill Placer B4476 P404

**NO TRANSFER NECESSARY
EXEMPT UNDER ARS 11-1134
A6**

IN WITNESS WHEREOF, I(we) have hereunto set my(our) hand(s) and seal this 15th day of February, 2010.

Anthony Newbill
Printed Name of Releasor

Printed Name of Releasor

Printed Name of Witness (if required by State Laws)

Signature of Releasor

Signature of Releasor

Signature of Witness (if required by State Laws)

Amc 396629 not owned by Anthony Newbill, therefore not transferred. AT

ACKNOWLEDGMENT
(States Other Than California)

State of Arizona)

County of Yavapai)

ss.

On this 1ST day of February, 2010, before me, the undersigned
Notary Public, personally appeared Anthony Newbill

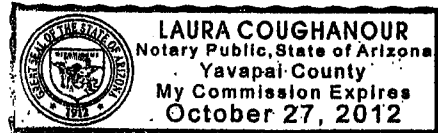
known to me to be the individual(s) who executed the foregoing instrument and acknowledged the same
to be his(her)(their) free act and deed.

My Commission Expires: Oct. 27, 2012 Laura Coughanour
Notary Public

If acknowledged in the State of Florida, complete section(s) below:

(Releasor) Personally Known (or) Produced Identification

If applicable, Type of Identification Produced: _____



(Co-Releasor) Personally Known (or) Produced Identification

If applicable, Type of Identification Produced: _____

RECEIVED
SUNAZ STATE OFFICE
2010 MAR 12 A 11:27
PHOENIX ARIZONA

ACKNOWLEDGMENT
(State Of California)

State of California)

County of _____)

ss.

On this _____ day of _____, _____, before me, _____
_____, the undersigned Notary Public, personally appeared,

personally known to me (or proved to me on the basis of satisfactory evidence) to be the person(s) whose
name(s) is(are) subscribed to the attached instrument and acknowledged to me that he(he)(they)
executed the same in his(her)(their) authorized capacity(ies), and that by his(her)(their) signature(s) on
the instrument; the person(s) or the entity upon behalf of which the person(s) acted, executed the
instrument.

WITNESS my hand and official seal.

Notary Public

20/ERG

When recorded, mail to:



MB

Name: JIRAK GROUP, LLC

Address: P.O. Box 1341

City/State/Zip Code: Congress, AZ, 85332



Space above this line for Recorder's use

QUITCLAIM DEED

RECEIVED
YAVAPAI STATE OFFICE
2010 MAR 12 A 11:27
PHOENIX ARIZONA

KNOW ALL MEN BY THESE PRESENTS:

That I(we), Anthony Newbill
the undersigned, for the consideration of Ten Dollars (\$10.00), and other valuable considerations, do
hereby release, remise, and forever quitclaim unto JIRAK GROUP, LLC

all right, title and interest in that certain Property situated in Yavapai County,
State of Arizona, and described as follows:

- ✓ AMC389713 Gold Creek 1 B4575 P600 ✓
- ✓ AMC389714 Gold Creek 2 B4575 P601 ✓
- ✓ AMC389720 Golden Eye B4575 P607 ✓
- ✓ AMC389722 Hassy Gold B4575 P608 ✓
- ✓ AMC395715 King B4640 P157 ✓
- ✓ AMC395718 Queen B4640 P160 ✓
- ✓ AMC395719 Rook B4640 P161 ✓
- ✓ AMC395712 Bishop B4640 P154 ✓
- ✓ AMC395716 Knight B4640 P158 ✓
- ✓ AMC395717 Pawn B4640 P159 ✓

**NO TRANSFER NECESSARY
EXEMPT UNDER ARS 11-1134
A6**

IN WITNESS WHEREOF, I(we) have hereunto set my(our) hand(s) and seal this 15th day of
February, 2010.

Anthony Newbill
Printed Name of Releasor

[Handwritten Signature]
Signature of Releasor

Printed Name of Releasor

Signature of Releasor

Printed Name of Witness (if required by State Laws)

Signature of Witness (if required by State Laws)



ACKNOWLEDGMENT
(States Other Than California)

State of Arizona)

County of Yavapai)

ss.

On this 15 day of February, 2010, before me, the undersigned
Notary Public, personally appeared Anthony Newbill

known to me to be the individual(s) who executed the foregoing instrument and acknowledged the same
to be his(her)(their) free act and deed.

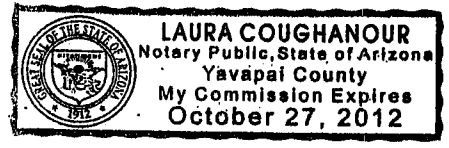
My Commission Expires: Oct. 27, 2012

Laura Coughanour
Notary Public

If acknowledged in the State of Florida, complete section(s) below:

(Releasor) Personally Known (or) Produced Identification

If applicable, Type of Identification Produced: _____



(Co-Releasor) Personally Known (or) Produced Identification

If applicable, Type of Identification Produced: _____

RECEIVED
ILLAZ STATE OFFICE
2010 MAR 12 A 11:27
JUDITH X. ARIZONA

ACKNOWLEDGMENT
(State Of California)

State of California)

County of _____)

ss.

On this _____ day of _____, _____, before me, _____
_____, the undersigned Notary Public, personally appeared,

personally known to me (or proved to me on the basis of satisfactory evidence) to be the person(s) whose
name(s) is(are) subscribed to the attached instrument and acknowledged to me that he(he)(she)(they)
executed the same in his(her)(their) authorized capacity(ies), and that by his(her)(their) signature(s) on
the instrument; the person(s) or the entity upon behalf of which the person(s) acted, executed the
instrument.

WITNESS my hand and official seal.

Notary Public

10
EBC

United States Department of the Interior
Bureau of Land Management
 BUSINESS & SUPPORT SVCS DIV
 ONE N CENTRAL AVE SUITE 800
 PHOENIX, AZ 85004 -4427
 Phone: (602) 417-9200

Receipt

No: 2100926

Transaction #: 2168557	
Date of Transaction: 03/12/2010	
CUSTOMER:	JIRAK GROUP LLC PO BOX 1341 CONGRESS,AZ 85332-1341 US

LINE #	QTY	DESCRIPTION	REMARKS	UNIT PRICE	TOTAL
1	1.00	LOCATABLE MINERALS / MINING CLAIMS- NOT NEW-UNADJUD,ONE AUTH NO. ONLY / MINING CLAIM MONEY RECEIVED CASES: AMC396381/\$450.00	TRF (45)	- n/a -	450.00
TOTAL:					\$450.00

PAYMENT INFORMATION			
1	AMOUNT:	450.00	POSTMARKED: N/A
	TYPE:	CHECK	RECEIVED: 03/12/2010
	CHECK NO:	111	
	NAME:	JIRAK GROUP LLC LOFTIN, ELINOR PO BOX 1341 CONGRESS AZ 85332-1341 US	

REMARKS

This receipt was generated by the automated BLM Collections and Billing System and is a paper representation of a portion of the official electronic record contained therein.

TO: UNITED STATES DEPARTMENT OF THE INTERIOR
BUREAU OF LAND MANAGEMENT
ONE N. CENTRAL AVE SUITE 800
PHOENIX, AZ, 85004-4427

Amc 396117
Amc 396401
Amc 396381

July 17th, 2009

NOTICE OF CHANGE IN OWNERSHIP OF MINING CLAIM

This letter and enclosed quitclaim deed, and check for the \$50. transfer fee, serves as notice that the:

AMC 396121 Devil's Nest 5
AMC 396122 Devil's Nest 8
AMC 396403 Hackberry 3
AMC 396382 Hackberry 4
AMC 396383 Hackberry 5

unpatented mining claim was transferred to the new owner:

Anthony Newbill
P.O. Box 21360
Wickenburg, AZ, 85358

On July 17th, 2009 by instrument of quitclaim deed.

Sincerely,

Gerald P. Gordon, Jr. and Tahara D Brown

Enclosed:
Notification letter
Quitclaim deed
Transfer fee of \$10.

RECEIVED
BLM AZ STATE OFFICE
2009 JUL 21 A 8:16
PHOENIX, ARIZONA

ENTERED INTO COMPUTER
9/1/09 AB

When recorded, mail to:

Name: Anthony Newbill

Address: P.O. Box 21360

City/State/Zip Code: Wickenburg, AZ, 85358

Space above this line for Recorder's use

QUITCLAIM DEED

RECEIVED
BLMAZ STATE OFFICE
PHOENIX, ARIZONA
2009 JUL 21 A 8 16

KNOW ALL MEN BY THESE PRESENTS:

That I(we), Tahara Brown, owner of Southwest Mineral
the undersigned, for the consideration of Ten Dollars (\$10.00), and other valuable considerations, do
hereby release, remise, and forever quitclaim unto Anthony Newbill

all right, title and interest in that certain Property situated in Yavapai County,
State of Arizona, and described as follows:

the following five(5) Unpatented Federal Mining Claims:


- AMC 396121 Devil's Nest 5 in Book 4652 Page 88
- AMC 396122 Devil's Nest 8 in Book 4652 Page 89
- AMC 396403 Hackberry 3 in Book 4661 Page 190
- AMC 396382 Hackberry 4 in Book 4658 Page 893
- AMC 396383 Hackberry 5 in Book 4658 Page 892

**NO TRANSFER NECESSARY
EXEMPT UNDER ARS 11-1134
A6**

IN WITNESS WHEREOF, I(we) have hereunto set my(our) hand(s) and seal this 17 day of
July, 2009.

Tahara Brown, Owner of Southwest Mineral

Printed Name of Releasor



Signature of Releasor

Printed Name of Releasor


Signature of Releasor

Printed Name of Witness (if required by State Laws)

Signature of Witness (if required by State Laws)

ACKNOWLEDGMENT
(States Other Than California)

State of Arizona)
County of Yavapai) ss.



On this 17 day of July, 2009, before me, the undersigned
Notary Public, personally appeared Tahara Brown

known to me to be the individual(s) who executed the foregoing instrument and acknowledged the same
to be his(her)(their) free act and deed.

My Commission Expires: 1-3-2010

A. Rose Welsh
Notary Public

If acknowledged in the State of Florida, complete section(s) below:

(Releasor) Personally Known (or) Produced Identification

If applicable, Type of Identification Produced: _____

(Co-Releasor) Personally Known (or) Produced Identification

If applicable, Type of Identification Produced: _____

ACKNOWLEDGMENT
(State Of California)

State of California)
County of _____) ss.

On this _____ day of _____, _____, before me, _____
_____, the undersigned Notary Public, personally appeared,

personally known to me (or proved to me on the basis of satisfactory evidence) to be the person(s) whose
name(s) is(are) subscribed to the attached instrument and acknowledged to me that he(he)(she)(they)
executed the same in his(her)(their) authorized capacity(ies), and that by his(her)(their) signature(s) on
the instrument; the person(s) or the entity upon behalf of which the person(s) acted, executed the
instrument.

WITNESS my hand and official seal.

Notary Public

United States Department of the Interior

Bureau of Land Management
 BUSINESS & SUPPORT SVCS DIV
 ONE N CENTRAL AVE SUITE 800
 PHOENIX, AZ 85004 -4427
 Phone: (602) 417-9200

Receipt

No: 1964797

Transaction #: 2028587	
Date of Transaction: 07/27/2009	
CUSTOMER:	TAHARA BROWN PO BOX 942 YARNELL, AZ 85362-0942 US

LINE #	QTY	DESCRIPTION	REMARKS	UNIT PRICE	TOTAL
1	1.00	LOCATABLE MINERALS / MINING CLAIMS-NOT NEW-UNADJUD, ONE AUTH NO. ONLY / MINING CLAIM MONEY RECEIVED CASES: AMC396027/\$60.00	TRF	- n/a -	60.00
TOTAL:					\$60.00

PAYMENT INFORMATION					
1	AMOUNT:	60.00	POSTMARKED:	07/18/2009	
	TYPE:	CHECK	RECEIVED:	07/21/2009	
	CHECK NO:	1256			
	NAME:	BROWN, TAHARA D PO BOX 942 YARNELL AZ 85362-0942 US			

REMARKS

This receipt was generated by the automated BLM Collections and Billing System and is a paper representation of a portion of the official electronic record contained therein.

Amc 396027
 396121
 396122
 396403
 396382
 396383

NOTICE!!

These documents have been scanned!

Do not place un-scanned documents beneath this notice!

Do not remove this notice from this file!

GPO Jacket No. 560-102
Print Order 61540
Rise Business Services, LLC
Job=AZ15 5/22/2019




Box Number= AZ15076



Claim Begin-End: AMC396381-AMC396384

4 Annual Filings



AZ15076-16

AMC396025-AMC396393

DEPARTMENT OF THE INTERIOR
BUREAU OF LAND MANAGEMENT
MINING CLAIMS

Run Date/Time: 9/5/2019

MC Maintenance Fees Paid Through the BLM Pay Portal
(by Date Paid)

Page 502 Of 521

CBS Receipt: 4553066

Printed For Lead File # AMC396381

Agency Tracking ID: 1567534535

Assessment Year: 2020

Paid On: 9/3/2019

Number of BLM Serial Nr: 6

Total Amount Paid: \$1,155.00

Claim Name	BLM Serial No	Lead File No	Amount Paid
DEVIL'S NEST 5	AMC396121	AMC396117	\$165.00
DEVIL'S NEST 8	AMC396122	AMC396117	\$165.00
HACKBERRY 4	AMC396382	AMC396381	\$165.00
HACKBERRY 5	AMC396383	AMC396381	\$165.00
WEAVER #1	AMC396384	AMC396381	\$330.00
HACKBERRY 3	AMC396403	AMC396401	\$165.00

United States Department of the Interior
Bureau of Land Management
 BUSINESS & SUPPORT SVCS DIV
 ONE N CENTRAL AVE SUITE 800
 PHOENIX, AZ 85004 -4427
 Phone: 602-417-9200

Receipt	
No:	4553066

Transaction #: 4674144	
Date of Transaction: 09/03/2019	
CUSTOMER:	
RED MOUNTAIN MINERALS LLC ANDY ULLERY P.O. BOX 1426 CONGRESS, AZ 85332 US	

LINE #	QTY	DESCRIPTION	REMARKS	UNIT PRICE	TOTAL
1	1.00	LOCATABLE MINERALS / MINING CLAIMS- NOT NEW-UNADJUD, ONE AUTH NO. ONLY / MINING CLAIM MONEY RECEIVED CASES: AMC396121/\$1155.00		- n/a -	1155.00
TOTAL:					\$1,155.00

PAYMENT INFORMATION			
NOTE: Items will appear on credit card statement as "BLM O Mining Claim".			
1	AMOUNT:	1155.00	POSTMARKED: N/A
	TYPE:	CREDIT CARD	RECEIVED: 09/03/2019
	NAME:	RED MOUNTAIN MINERALS LLC ANDY ULLERY P.O. BOX 1426 CONGRESS AZ 85332 US	
	CARD NO:	XXXXXXXXXXXX6159	AUTH CODE: 061814
	NAME ON CARD:	RED MOUNTAIN MINERALS LLC ANDY ULLERY	
	SIGNATURE:	INTERNET	

REMARKS

This receipt was generated by the automated BLM Collections and Billing System and is a paper representation of a portion of the official electronic record contained therein.

DEPARTMENT OF THE INTERIOR
BUREAU OF LAND MANAGEMENT
MINING CLAIMS

Run Date/Time: 8/27/2019

MC Maintenance Fees Paid Through the BLM Pay Portal
(by Date Paid)

Page 140 Of 216

CBS Receipt: 4540372

Printed For Lead File # AMC396381

Agency Tracking ID: 1566499686

Assessment Year: 2020

Number of BLM Serial Nr: 21

Paid On: 8/22/2019

Total Amount Paid: \$3,465.00

Claim Name	BLM Serial No	Lead File No	Amount Paid
RICH HILL PLACER	AMC377227	AMC377224	\$165.00
DESERT SPECIAL 1	AMC396381	AMC396381	\$165.00
DESERT SPECIAL 2	AMC396401	AMC396401	\$165.00
EASTERN SUN	AMC396402	AMC396401	\$165.00
SUNRISE	AMC396406	AMC396401	\$165.00
WANDERING WOMAN 1	AMC433616	AMC433616	\$165.00
WANDERING WOMAN 2	AMC433617	AMC433616	\$165.00
WANDERING WOMAN 3	AMC433618	AMC433616	\$165.00
WANDERING WOMAN 4	AMC433619	AMC433616	\$165.00
WANDERING WOMAN 5	AMC433620	AMC433616	\$165.00
RICH HILL PLACER 2	AMC433683	AMC433677	\$165.00
GOLD N DIRT 1	AMC437068	AMC437068	\$165.00
GOLD N DIRT 2	AMC437069	AMC437068	\$165.00
GOLD N DIRT 3	AMC437070	AMC437068	\$165.00
GOLD N DIRT 4	AMC437071	AMC437068	\$165.00
GOLD N DIRT 5	AMC437072	AMC437068	\$165.00
GOLD N DIRT 6	AMC437073	AMC437068	\$165.00
EASTERN SUN 2	AMC437425	AMC437425	\$165.00
EASTERN SUN 3	AMC437426	AMC437425	\$165.00
SUNRISE 2	AMC437427	AMC437425	\$165.00
SUNRISE 3	AMC437428	AMC437425	\$165.00

United States Department of the Interior
Bureau of Land Management
 BUSINESS & SUPPORT SVCS DIV
 ONE N CENTRAL AVE SUITE 800
 PHOENIX, AZ 85004 -4427
 Phone: 602-417-9200

Receipt
 No: 4540372

Transaction #: 4661323	
Date of Transaction: 08/22/2019	
CUSTOMER:	
JACK REED 333 E ARRELLAGA ST SANTA BARBARA, CA 93101 US	

LINE #	QTY	DESCRIPTION	REMARKS	UNIT PRICE	TOTAL
1	1.00	LOCATABLE MINERALS / MINING CLAIMS- NOT NEW-UNADJUD, ONE AUTH NO. ONLY / MINING CLAIM MONEY RECEIVED CASES: AMC377227/\$3465.00		- n/a -	3465.00
TOTAL:					\$3,465.00

PAYMENT INFORMATION			
NOTE: Items will appear on credit card statement as "BLM O Mining Claim".			
1	AMOUNT:	3465.00	POSTMARKED: N/A
	TYPE:	CREDIT CARD	RECEIVED: 08/22/2019
	NAME:	JACK REED 333 E ARRELLAGA ST SANTA BARBARA CA 93101 US	
	CARD NO:	XXXXXXXXXXXX3567	AUTH CODE: 20466C
	NAME ON CARD:	JACK REED	
	SIGNATURE:	INTERNET	

REMARKS

This receipt was generated by the automated BLM Collections and Billing System and is a paper representation of a portion of the official electronic record contained therein.

DEPARTMENT OF THE INTERIOR
BUREAU OF LAND MANAGEMENT
MINING CLAIMS

Run Date/Time: 8/20/2018

MC Maintenance Fees Paid Through the BLM Pay Portal
(by Date Paid)

Page 183 Of 316

CBS Receipt: 4235429

Printed For Lead File # **AMC396381**

Agency Tracking ID: 1534220144

Assessment Year: 2019

Paid On: 8/14/2018

Number of BLM Serial Nr: 10

Total Amount Paid: \$1,550.00

Claim Name	BLM Serial No	Lead File No	Amount Paid
RICH HILL PLACER	AMC377227	AMC377224	\$155.00
DESERT SPECIAL 1	AMC396381	AMC396381	\$155.00
DESERT SPECIAL 2	AMC396401	AMC396401	\$155.00
EASTERN SUN	AMC396402	AMC396401	\$155.00
SUNRISE	AMC396406	AMC396401	\$155.00
WANDERING WOMAN 1	AMC433616	AMC433616	\$155.00
WANDERING WOMAN 2	AMC433617	AMC433616	\$155.00
WANDERING WOMAN 3	AMC433618	AMC433616	\$155.00
WANDERING WOMAN 4	AMC433619	AMC433616	\$155.00
WANDERING WOMAN 5	AMC433620	AMC433616	\$155.00

United States Department of the Interior
Bureau of Land Management
 BUSINESS & SUPPORT SVCS DIV
 ONE N CENTRAL AVE SUITE 800
 PHOENIX, AZ 85004 -4427
 Phone: 602-417-9200

Receipt

No: 4235429

Transaction #: 4350790	
Date of Transaction: 08/14/2018	
CUSTOMER:	
JACK REED 1611 OLIVE ST SANTA BARBARA, CA 93101 US	

LINE #	QTY	DESCRIPTION	REMARKS	UNIT PRICE	TOTAL
1	1.00	LOCATABLE MINERALS / MINING CLAIMS- NOT NEW-UNADJUD, ONE AUTH NO. ONLY / MINING CLAIM MONEY RECEIVED CASES: AMC377227/\$1550.00		- n/a -	1550.00
TOTAL:					\$1,550.00

PAYMENT INFORMATION			
NOTE: Items will appear on credit card statement as "BLM O Mining Claim".			
1	AMOUNT:	1550.00	POSTMARKED: N/A
	TYPE:	CREDIT CARD	RECEIVED: 08/14/2018
	NAME:	JACK REED 1611 OLIVE ST SANTA BARBARA CA 93101 US	
	CARD NO:	XXXXXXXXXXXX0080	AUTH CODE: 051700
	NAME ON CARD:	JACK REED	
	SIGNATURE:		

REMARKS

This receipt was generated by the automated BLM Collections and Billing System and is a paper representation of a portion of the official electronic record contained therein.

UNITED STATES
DEPARTMENT OF THE INTERIOR
BUREAU OF LAND MANAGEMENT
**MAINTENANCE FEE PAYMENT FORM
FOR PLACER MINING CLAIMS**

396117
439909
396401

Remitter Name: Red Mountain Minerals LLC
Mailing Address: 4320 E. Brown RD Ste 108
City, State, Zip: Mesa, AZ 85205

396381

Check here if this is a change of address.

FOR COUNTY RECORDER'S USE

No. of claims 7
Total due BLM \$ _____

- The maintenance fee may be paid by cash, check, money order, Bureau of Land Management (BLM) Declining Deposit Account, or credit card (VISA, American Express, Discover, or MasterCard). Payments must be remitted to the BLM State Office where your claim or site is recorded and received on or before September 1. If the payment is mailed, the envelope must be postmarked by a bona fide delivery service on or before September 1 and received at the proper BLM State Office within 15 calendar days after the due date. Payments may also be made by telephone using a credit card. A complete listing of BLM State Offices with their addresses and phone numbers can be found at <http://www.blm.gov>.
- The maintenance fee for the following claim(s) applies to the assessment year _____.

CLAIM NAME	BLM SERIAL NO.	ACRES IN CLAIM	PAYMENT DUE TO THE BLM (See Instructions on Page 2)
Devils Nest 1	AMC 396117	20	
Devils Nest 2	AMC 396118	20	
Devils Nest 3	AMC 396119	20	
Devils Nest 4	AMC 396120	20	
Devils Nest 6+7	AMC 439909	20	
Devils Nest 13	AMC 396124	20	
Devils Nest 18	AMC 396125	20	

RECEIVED
 BLM STATE OFFICE
 PHOENIX, ARIZONA
 2018 AUG 24 P 3:08

Use a separate sheet for additional claim names, serial numbers, and claimant names and addresses.

(Continued on page 2)

ENTERED
AUG 27 2018
BY: Ram

NO. OF CLAIMS 7
AMOUNT 2170
RECEIPT NO. 4244018
INITIALS PET

** BLM-ASO**

UNITED STATES
DEPARTMENT OF THE INTERIOR
BUREAU OF LAND MANAGEMENT
**MAINTENANCE FEE PAYMENT FORM
FOR PLACER MINING CLAIMS**

Remitter Name: Fire Mountain LLC
 Mailing Address: 4320 E. Brown RD Ste 108
 City, State, Zip: Mesa, AZ 85205

Check here if this is a change of address.

FOR COUNTY RECORDER'S USE

No. of claims 6
 Total due BLM \$ _____

- The maintenance fee may be paid by cash, check, money order, Bureau of Land Management (BLM) Declining Deposit Account, or credit card (VISA, American Express, Discover, or MasterCard). Payments must be remitted to the BLM State Office where your claim or site is recorded and received on or before September 1. If the payment is mailed, the envelope must be postmarked by a bona fide delivery service on or before September 1 and received at the proper BLM State Office within 15 calendar days after the due date. Payments may also be made by telephone using a credit card. A complete listing of BLM State Offices with their addresses and phone numbers can be found at <http://www.blm.gov>.
- The maintenance fee for the following claim(s) applies to the assessment year _____.

CLAIM NAME	BLM SERIAL NO.	ACRES IN CLAIM	PAYMENT DUE TO THE BLM (See Instructions on Page 2)
Devil's Nest 5	AMC 396121	20	RECEIVED BLM AZ STATE OFFICE PHOENIX, ARIZONA 2010 AUG 24 P 3:08
Devil's Nest 8	AMC 396122	20	
Hackberry 3	AMC 396403	20	
Hackberry 4	AMC 396382	20	
Hackberry 5	AMC 396383	20	
Weaver 1	AMC 396384	40	

Use a separate sheet for additional claim names, serial numbers, and claimant names and addresses.

(Continued on page 2)

NO. OF CLAIMS 6 (140 AC)
 AMOUNT _____
 RECEIPT NO. 4244018
 INIT. PET
 BLM-ASO

United States Department of the Interior
Bureau of Land Management
 DIV OF LANDS, MINRLS & ENERGY
 ONE N CENTRAL AVE
 PHOENIX, AZ 85004 -4427
 Phone: 602-417-9200

Receipt

No: 4244018

Transaction #: 4359465	
Date of Transaction: 08/24/2018	
CUSTOMER:	
RED MOUNTAIN MINERALS LLC 4320 E BROWN RD STE 108 MESA, AZ 85205-4082 US	

LINE #	QTY	DESCRIPTION	REMARKS	UNIT PRICE	TOTAL
1	1.00	LOCATABLE MINERALS / MINING CLAIMS-NOT NEW-UNADJUD, ONE AUTH NO. ONLY / MINING CLAIM MONEY RECEIVED CASES: AMC396117/\$2170.00	2019 MAINT/13	- n/a -	2170.00
TOTAL:					\$2,170.00

PAYMENT INFORMATION			
1	AMOUNT:	2170.00	POSTMARKED: N/A
	TYPE:	CHECK	RECEIVED: 08/24/2018
	CHECK NO:	1788	
	NAME:	RED MOUNTAIN MINERALS LLC 4320 E BROWN RD STE 108 MESA AZ 85205-4082 US	

REMARKS

This receipt was generated by the automated BLM Collections and Billing System and is a paper representation of a portion of the official electronic record contained therein.

396117
 396401
 396381

MAINTENANCE FEE PAYMENT

Claimant Name: Fire Mountain LLC
 Address: 4406 E. MAIN STE 102-10
 City: MESA State: AZ Zip: 85205
 Telephone: 480-241-2454
 E-mail address: Amoye.Ullery.com
 Signature: [Signature]

RECEIVED
 AZ STATE OFFICE
 2017 AUG 28 A 11:19
 PHOENIX, ARIZONA
 BLM
 Date
 Stamp

Check here if this is a change of address.

LINE NO.	AMC NUMBER	CLAIM/SITE NAME	COUNTY RECORDER DATA (If available)	TWP	RNG	SEC
1	396121	Devils Nest 5				
2	396122	Devils Nest 8				
3	396403	HACKberry 3				
4	396382	HACKberry 4				
5	396383	HACKberry 5				
6	396384	Weaver 1 (40ac)				
7						
8						
9						
10						

List additional claims on Form MCF114.

Bureau of Land Management
 Arizona State Office
www.blm.gov/az/

No. of Claims*: 6 x \$155 = 1085
 Check No: 1235 Init. PETZ
 Receipt No.: 3962882
 For BLM Use Only

* \$155 per lode mining claim, mill site, or tunnel site; and \$155 for each 20 acres or portion thereof for each placer mining claim.

Form: MCF112
 Revised July 2014

This form is available from the Arizona Geological Survey and may be reproduced.

INTERESTED
 AUG 29 2017
 BY: [Signature]

United States Department of the Interior
Bureau of Land Management
 DIV OF LANDS, MINRLS & ENERGY
 ONE N CENTRAL AVE
 PHOENIX, AZ 85004 -4427
 Phone: 602-417-9200

Receipt

No: 3962882

Transaction #: 4072726	
Date of Transaction: 08/28/2017	
CUSTOMER:	
FIRE MOUNTAIN LLC 4406 E MAIN ST STE 102-10 MESA, AZ 85205-7910 US	

LINE #	QTY	DESCRIPTION	REMARKS	UNIT PRICE	TOTAL
1	1.00	LOCATABLE MINERALS / MINING CLAIMS- NOT NEW-UNADJUD, ONE AUTH NO. ONLY / MINING CLAIM MONEY RECEIVED CASES: AMC396121/\$1085.00	2018 MAINT/6	- n/a -	1085.00
TOTAL:					\$1,085.00

PAYMENT INFORMATION			
1	AMOUNT:	1085.00	POSTMARKED: N/A
	TYPE:	CHECK	RECEIVED: 08/28/2017
	CHECK NO:	1235	
	NAME:	FIRE MOUNTAIN LLC 4406 E MAIN ST STE 102-10 MESA AZ 85205-7910 US	

REMARKS

This receipt was generated by the automated BLM Collections and Billing System and is a paper representation of a portion of the official electronic record contained therein.

UNITED STATES
DEPARTMENT OF THE INTERIOR
BUREAU OF LAND MANAGEMENT

377224

396381

396401

CREDIT CARD PAYMENT
For Mining Claim Maintenance Fee

THIS IS A CHANGE OF ADDRESS

TELEPHONE SUBMISSION - ACCURACY OF THE BELOW INFORMATION IS THE RESPONSIBILITY OF THE CLAIMANT/OWNER

NAME JACK REED
ADDRESS 1611 OLIVE STREET
CITY SANTA BARBARA STATE CA ZIP 93101
PHONE # 805 - 962 - 2038

SEND RECEIPT TO Above address
 Other (Include Name and Mailing Address):

LEAD
377224

← AMC NUMBER
377227
396381
396401

CLAIM/SITE NAME
RICH HILL PLACER
DESERT SPECIAL 1
DESERT SPECIAL 2

3 # of Claim/Site
x 155.00 Each
\$ 465.08 Total Charged PER (INITIALS)

RECEIPT # 3909594

DATE STAMP

ENTERED
JUL 28 2017
BY: RAM

RECEIVED
BLM AZ STATE OFFICE
2017 JUL 27 P 3:11
BIRMINGHAM, ARIZONA

***** FOR OFFICIAL USE ONLY *****

DATE _____ INITIALS _____ VERIFIED _____

**United States Department of the Interior
Bureau of Land Management**
DIV OF LANDS, MINRLS & ENERGY
ONE N CENTRAL AVE
PHOENIX, AZ 85004 -4427
Phone: 602-417-9200

Receipt

No: 3909594

Transaction #: 4018990	
Date of Transaction: 07/27/2017	
CUSTOMER:	
JACK REED 1611 OLIVE ST SANTA BARBARA, CA 93101-1114 US	

LINE #	QTY	DESCRIPTION	REMARKS	UNIT PRICE	TOTAL
1	1.00	LOCATABLE MINERALS / MINING CLAIMS- NOT NEW-UNADJUD, ONE AUTH NO. ONLY / MINING CLAIM MONEY RECEIVED CASES: AMC377227/\$465.00	2018 MAINT/3	- n/a -	465.00
TOTAL:					\$465.00

PAYMENT INFORMATION			
NOTE: Items will appear on credit card statement as "Bureau of Land Mgmt CO".			
1	AMOUNT:	465.00	POSTMARKED: N/A
	TYPE:	CREDIT CARD	RECEIVED: 07/27/2017
	NAME:	REED, JACK 1611 OLIVE ST SANTA BARBARA CA 93101-1114 US	
	CARD NO:	XXXXXXXXXXXX2929	AUTH CODE: 02158G
	NAME ON CARD:	JACK REED	
	EXPIRES:	01/2022	
	SIGNATURE:		

REMARKS

This receipt was generated by the automated BLM Collections and Billing System and is a paper representation of a portion of the official electronic record contained therein.

UNITED STATES
DEPARTMENT OF THE INTERIOR
BUREAU OF LAND MANAGEMENT
**MAINTENANCE FEE PAYMENT FORM
FOR PLACER MINING CLAIMS**

396117
396381
396401
398975

Remitter Name: Fire Mountain LLC
Mailing Address: 4320 E. Brown Rd Ste 108
City, State, Zip: Mesa, AZ 85205

Check here if this is a change of address.

FOR COUNTY RECORDER'S USE

No. of claims 6
Total due BLM \$ 1085

- The maintenance fee may be paid by cash, check, money order, Bureau of Land Management (BLM) Declining Deposit Account, or credit card (VISA, American Express, Discover, or MasterCard). Payments must be remitted to the BLM State Office where your claim or site is recorded and received on or before September 1. If the payment is mailed, the envelope must be postmarked by a bona fide delivery service on or before September 1 and received at the proper BLM State Office within 15 calendar days after the due date. Payments may also be made by telephone using a credit card. A complete listing of BLM State Offices with their addresses and phone numbers can be found at <http://www.blm.gov>.
- The maintenance fee for the following claim(s) applies to the assessment year 2017.

CLAIM NAME	BLM SERIAL NO.	ACRES IN CLAIM	PAYMENT DUE TO THE BLM (See Instructions on Page 2)
Devil's Nest 5	AMC396121	20	\$155
Devil's Nest 8	AMC396122	20	\$155
Hackberry 3	AMC396403	20	\$155
Hackberry 4	AMC396382	20	\$155
Hackberry 5	AMC396383	20	\$155
Weaver 1	AMC 396384	40	\$310

RECEIVED
BLM AZ STATE OFFICE
2016 AUG 22 A 9:28
PHOENIX, ARIZONA

Use a separate sheet for additional claim names, serial numbers, and claimant names and addresses.

(Continued on page 2)

31636600

UNITED STATES
DEPARTMENT OF THE INTERIOR
BUREAU OF LAND MANAGEMENT
**MAINTENANCE FEE PAYMENT FORM
FOR PLACER MINING CLAIMS**

Remitter Name: Red Mountain Minerals LLC

Mailing Address: 4320 E. Brown Rd Ste 108

City, State, Zip: Mesa, AZ 85205

Check here if this is a change of address.

FOR COUNTY RECORDER'S USE

No. of claims 8
Total due BLM \$ 1240

- The maintenance fee may be paid by cash, check, money order, Bureau of Land Management (BLM) Declining Deposit Account, or credit card (VISA, American Express, Discover, or MasterCard). Payments must be remitted to the BLM State Office where your claim or site is recorded and received on or before September 1. If the payment is mailed, the envelope must be postmarked by a bona fide delivery service on or before September 1 and received at the proper BLM State Office within 15 calendar days after the due date. Payments may also be made by telephone using a credit card. A complete listing of BLM State Offices with their addresses and phone numbers can be found at <http://www.blm.gov>.
- The maintenance fee for the following claim(s) applies to the assessment year 2017.

CLAIM NAME	BEM SERIAL NO.	ACRES IN CLAIM	PAYMENT DUE TO THE BEM (See Instructions on Page 2)
Devil's Nest 1	AMC396117	20	\$155
Devil's Nest 2	AMC396118	20	\$155
Devil's Nest 3	AMC396119	20	\$155
Devil's Nest 4	AMC396120	20	\$155
Devil's Nest 6	AMC398976	20	\$155
Devil's Nest 7	AMC398977	20	\$155
Devil's Nest 13	AMC396124	20	\$155
Devil's Nest 18	AMC396125	20	\$155

RECEIVED
BLM AZ STATE OFFICE
DENIX, ARIZONA
2016 AUG 22 4 09:28

Use a separate sheet for additional claim names, serial numbers, and claimant names and addresses.

(Continued on page 2)

TH 3636000

**United States Department of the Interior
Bureau of Land Management**
DIV OF LANDS, MINRLS & ENERGY
ONE N CENTRAL AVE
PHOENIX, AZ 85004 -4427
Phone: 602-417-9200

Receipt

No: 3636606

Transaction #: 3740472	
Date of Transaction: 08/22/2016	
CUSTOMER:	
RED MOUNTAIN MINERALS LLC PO BOX 1426 CONGRESS, AZ 85332-1426 US	

LINE #	QTY	DESCRIPTION	REMARKS	UNIT PRICE	TOTAL
1	1.00	LOCATABLE MINERALS / MINING CLAIMS- NOT NEW-UNADJUD, ONE AUTH NO. ONLY / MINING CLAIM MONEY RECEIVED CASES: AMC396117/\$2325.00	MAINT 2017/14	- n/a -	2325.00
TOTAL:					\$2,325.00

PAYMENT INFORMATION			
NOTE: Items will appear on credit card statement as "Bureau of Land Mgmt CO".			
1	AMOUNT:	2325.00	POSTMARKED: N/A
	TYPE:	CREDIT CARD	RECEIVED: 08/22/2016
	NAME:	RED MOUNTAIN MINERALS LLC PO BOX 1426 CONGRESS AZ 85332-1426 US	
	CARD NO:	XXXXXXXXXXXX4702	AUTH CODE: 093612
	NAME ON CARD:	JOHN D ULLERY	
	EXPIRES:	11/2016	
	SIGNATURE:		

REMARKS

This receipt was generated by the automated BLM Collections and Billing System and is a paper representation of a portion of the official electronic record contained therein.

ENTERED
AUG 24 2016
BY: *[Signature]*

Run Date: 09/09/16

Run Time: 05:54 AM

**DEPARTMENT OF THE INTERIOR
BUREAU OF LAND MANAGEMENT
MINING CLAIMS**

MC Maintenance Fees Paid Through the BLM Pay Portal

CBS Receipt: 3643498

Printed For Lead File # **AMC396381**

Agency Tracking ID: 1472239240

Assessment Year: 2017

Number of BLM Serial Nr: 8

Paid On: 08/26/2016

Total Amount Paid: \$1,240.00

Claim Name	BLM Serial No	Lead File No	Amount Paid
DESERT SPECIAL 1	AMC396381	AMC396381	\$155.00
DESERT SPECIAL 2	AMC396401	AMC396401	\$155.00
EASTERN SUN	AMC396402	AMC396401	\$155.00
SUNRISE	AMC396406	AMC396401	\$155.00
EASTERN SUN 2	AMC437425	AMC437425	\$155.00
EASTERN SUN 3	AMC437426	AMC437425	\$155.00
SUNRISE 2	AMC437427	AMC437425	\$155.00
SUNRISE 3	AMC437428	AMC437425	\$155.00

United States Department of the Interior
Bureau of Land Management
 BUSINESS & SUPPORT SVCS DIV
 ONE N CENTRAL AVE SUITE 800
 PHOENIX, AZ 85004 -4427
 Phone: (602) 417-9200

Receipt

No: 3643498

Transaction #: 3747461	
Date of Transaction: 08/26/2016	
CUSTOMER:	
JACK REED 1611 OLIVE ST. SANTA BARBARA, CA 93101 US	

LINE #	QTY	DESCRIPTION	REMARKS	UNIT PRICE	TOTAL
1	1.00	LOCATABLE MINERALS / MINING CLAIMS- NOT NEW-UNADJUD, ONE AUTH NO. ONLY / MINING CLAIM MONEY RECEIVED CASES: AMC396402/\$1240.00		- n/a -	1240.00
TOTAL:					\$1,240.00

PAYMENT INFORMATION					
NOTE: Items will appear on credit card statement as "BLM O Mining Claim".					
1	AMOUNT:	1240.00	POSTMARKED:	N/A	
	TYPE:	CREDIT CARD	RECEIVED:	08/26/2016	
	NAME:	JACK REED 1611 OLIVE ST. SANTA BARBARA CA 93101 US			
	CARD NO:	XXXXXXXXXXXX4472	AUTH CODE:	02561G	
	NAME ON CARD:	JACK REED			
	EXPIRES:	09/2030			
	SIGNATURE:				

REMARKS

This receipt was generated by the automated BLM Collections and Billing System and is a paper representation of a portion of the official electronic record contained therein.

Run Date: 09/08/15

Run Time: 09:20 AM

**DEPARTMENT OF THE INTERIOR
BUREAU OF LAND MANAGEMENT
MINING CLAIMS**

MC Maintenance Fees Paid Through the BLM Pay Portal

CBS Receipt: 3376745

Printed For Lead File # AMC396381

Agency Tracking ID: 1440531662

Assessment Year: 2016

Number of BLM Serial Nr: 4

Paid On: 08/25/2015

Total Amount Paid: \$930.00

Claim Name	BLM Serial No	Lead File No	Amount Paid
DESERT SPECIAL 1	AMC396381	AMC396381	\$155.00
DESERT SPECIAL 2	AMC396401	AMC396401	\$155.00
EASTERN SUN	AMC396402	AMC396401	\$310.00
SUNRISE	AMC396406	AMC396401	\$310.00

United States Department of the Interior
Bureau of Land Management
 BUSINESS & SUPPORT SVCS DIV
 ONE N CENTRAL AVE SUITE 800
 PHOENIX, AZ 85004 -4427
 Phone: (602) 417-9200

Receipt

No: 3376745

Transaction #: 3474986	
Date of Transaction: 08/25/2015	
CUSTOMER:	
	ELINOR L LOFTIN 1410 62ND AVE. EAST FIFE, WA 98424 US

LINE #	QTY	DESCRIPTION	REMARKS	UNIT PRICE	TOTAL
1	1.00	LOCATABLE MINERALS / MINING CLAIMS- NOT NEW-UNADJUD, ONE AUTH NO. ONLY / MINING CLAIM MONEY RECEIVED CASES: AMC396402/\$930.00		- n/a -	930.00
TOTAL:					\$930.00

PAYMENT INFORMATION			
NOTE: Items will appear on credit card statement as "BLM O Mining Claim".			
1	AMOUNT:	930.00	POSTMARKED: N/A
	TYPE:	CREDIT CARD	RECEIVED: 08/25/2015
	NAME:	ELINOR L LOFTIN 1410 62ND AVE. EAST FIFE WA 98424 US	
	CARD NO:	XXXXXXXXXXXX7436	AUTH CODE: 094615
	NAME ON CARD:	ELINOR L LOFTIN	
	EXPIRES:	03/2017	
	SIGNATURE:		

REMARKS

This receipt was generated by the automated BLM Collections and Billing System and is a paper representation of a portion of the official electronic record contained therein.

UNITED STATES
DEPARTMENT OF THE INTERIOR
BUREAU OF LAND MANAGEMENT
**MAINTENANCE FEE PAYMENT FORM
FOR PLACER MINING CLAIMS**

396117
396401
396381

Remitter Name: Fire Mountain LLC
Mailing Address: 4320 E. Brown Rd Ste 108
City, State, Zip: Mesa, AZ 85205

↑
UPDATED ADDRESS
9/14/15 Rm

Check here if this is a change of address.

FOR COUNTY RECORDER'S USE

No. of claims 6
Total due BLM \$ 1085

- The maintenance fee may be paid by cash, check, money order, Bureau of Land Management (BLM) Declining Deposit Account, or credit card (VISA, American Express, Discover, or MasterCard). Payments must be remitted to the BLM State Office where your claim or site is recorded and received on or before September 1. If the payment is mailed, the envelope must be postmarked by a bona fide delivery service on or before September 1 and received at the proper BLM State Office within 15 calendar days after the due date. Payments may also be made by telephone using a credit card. A complete listing of BLM State Offices with their addresses and phone numbers can be found at <http://www.blm.gov>.
- The maintenance fee for the following claim(s) applies to the assessment year 2016.

CLAIM NAME	BLM SERIAL NO.	ACRES IN CLAIM	PAYMENT DUE TO THE BLM (See Instructions on Page 2)
Devil's Nest 5	AMC396121	20	\$155
Devil's Nest 8	AMC396122	20	\$155
Hackberry 3	AMC396403	20	\$155
Hackberry 4	AMC396382	20	\$155
Hackberry 5	AMC396383	20	\$155
Weaver 1	AMC 396384	40	\$310

Use a separate sheet for additional claim names, serial numbers, and claimant names and addresses.

(Continued on page 2)

3358685

United States Department of the Interior
Bureau of Land Management
 LANDS/RECREATION & PLANNING
 ONE N CENTRAL AVE
 PHOENIX, AZ 85004 -2203
 Phone: 602-417-9200

Receipt

No: 3358685

Transaction #: 3456649	
Date of Transaction: 08/04/2015	
CUSTOMER:	
FIRE MOUNTAIN LLC 4406 E MAIN ST STE 102-10 MESA, AZ 85205-7910 US	

LINE #	QTY	DESCRIPTION	REMARKS	UNIT PRICE	TOTAL
1	1.00	LOCATABLE MINERALS / MINING CLAIMS-NOT NEW-UNADJUD, ONE AUTH NO. ONLY / MINING CLAIM MONEY RECEIVED CASES: AMC396121/\$930.00	2016 MAIN/6	- n/a -	930.00
TOTAL:					\$930.00

PAYMENT INFORMATION			
NOTE: Items will appear on credit card statement as "Bureau of Land Mgmt CO".			
1	AMOUNT:	930.00	POSTMARKED: N/A
	TYPE:	CREDIT CARD	RECEIVED: 08/04/2015
	NAME:	FIRE MOUNTAIN LLC KNIGHT, GREG R 4320 E BROWN RD STE 108 MESA AZ 85205 US	
	CARD NO:	XXXXXXXXXXXX8077	AUTH CODE: 00445B
	NAME ON CARD:	GREG R KNIGHT	
	EXPIRES:	07/2018	
	SIGNATURE:		

REMARKS

This receipt was generated by the automated BLM Collections and Billing System and is a paper representation of a portion of the official electronic record contained therein.

RECEIVED
 BLM OFFICE
 AUG - 4 A 10: 59
 PHOENIX, ARIZONA

**United States Department of the Interior
Bureau of Land Management**
LANDS/RECREATION & PLANNING
ONE N CENTRAL AVE
PHOENIX, AZ 85004 -2203
Phone: 602-417-9200

Receipt

No: 3360615

Transaction #: 3458608	
Date of Transaction: 08/06/2015	
CUSTOMER:	
	FIRE MOUNTAIN LLC 4320 E BROWN RD STE 108 MESA, AZ 85205-4083 US

LINE #	QTY	DESCRIPTION	REMARKS	UNIT PRICE	TOTAL
1	1.00	LOCATABLE MINERALS / MINING CLAIMS-NOT NEW-UNADJUD, ONE AUTH NO. ONLY / MINING CLAIM MONEY RECEIVED CASES: AMC396384/\$155.00	ADDL PLACER FEES	- n/a -	155.00
TOTAL:					\$155.00

PAYMENT INFORMATION					
NOTE: Items will appear on credit card statement as "Bureau of Land Mgmt CO".					
1	AMOUNT:	155.00	POSTMARKED:	N/A	
	TYPE:	CREDIT CARD	RECEIVED:	08/06/2015	
	NAME:	FIRE MOUNTAIN LLC 4320 E BROWN RD STE 108 MESA AZ 85205-4083 US			
	CARD NO:	XXXXXXXXXXXX8077	AUTH CODE:	00649B	
	NAME ON CARD:	GREG R KNIGHT			
	EXPIRES:	07/2018			
	SIGNATURE:				

REMARKS	
COINCIDES WITH RECEIPT #3358685	

This receipt was generated by the automated BLM Collections and Billing System and is a paper representation of a portion of the official electronic record contained therein.

AMC 396381
396401

UNITED STATES
DEPARTMENT OF THE INTERIOR
BUREAU OF LAND MANAGEMENT
**MAINTENANCE FEE PAYMENT FORM
FOR PLACER MINING CLAIMS**

Remitter Name: ELINDOR L. LOFTIN
 Mailing Address: 1424 62nd AVE E.; APT 202
 City, State, Zip: FIFE, WA 98424
 Check here if this is a change of address.

FOR COUNTY RECORDER'S USE

No. of claims 6
 Total due BLM \$ 2490.00

- The maintenance fee may be paid by cash, check, money order, Bureau of Land Management (BLM) Declining Deposit Account, or credit card (VISA, American Express, Discover, or MasterCard). Payments must be remitted to the BLM State Office where your claim or site is recorded and received on or before September 1. If the payment is mailed, the envelope must be postmarked by a bona fide delivery service on or before September 1 and received at the proper BLM State Office within 15 calendar days after the due date. Payments may also be made by telephone using a credit card. A complete listing of BLM State Offices with their addresses and phone numbers can be found at <http://www.blm.gov>.
- The maintenance fee for the following claim(s) applies to the assessment year 2015.

CLAIM NAME	BLM SERIAL NO.	ACRES IN CLAIM	PAYMENT DUE TO THE BLM (See Instructions on Page 2)
DESERT SPECIAL 1	AMC 396381	² Owners 15 20.66 A	\$155.00 ✓
DESERT SPECIAL 2	AMC 396401	² Owners 12 17	\$155.00 ✓
EASTERN SUN	AMC 396402	¹ Owner 32 40 A	\$310.00 ✓
* JB	AMC 396404	¹ Owner 136 ✓	\$1085.00 ✓
* JB 20	AMC 396405	¹ Owner 57 57.27	\$465.00 ✓
SUNRISE	AMC 396406	¹ Owner 34 ✓	\$310.00 ✓
ENTERED			RECEIVED BLM AZ STATE OFFICE PHOENIX, ARIZONA 2014 AUG 29 PM 1:25
SEP 03 2014			
BY: <u>EL</u>			
BY: <u>EL</u>			

* PE
7/18/14 Proof of Discovery

Use a separate sheet for additional claim names, serial numbers, and claimant names and addresses.

PREPARED BY: Elindor L. Loftin (ELINDOR L. LOFTIN) 8-25-2014
 (Continued on page 2)

RECEIPT # 3119083

PRIORITY®
★ MAIL ★

FLAT RATE ENVELOPE
ONE RATE ★ ANY WEIGHT*

APPLY PRIORITY MAIL POSTAGE HERE

SEATTLE



1004

85004


U.S. POSTAGE
PAID
FEDERAL WAY, WA
98003
AUG 25, 14
AMOUNT

\$5.11
00052121-08

UN DÉFAVORABLE 08/26/14 BT



USPS TRACKING #



9114 9012 3080 1319 3411 12

Label 400, Jan. 2013
7690-16-000-7948

* For International shipments, the maximum weight is 4 lbs.

EP14H July 2013 Outer Dimension: 10 x 5

PRIORITY[®]
★ MAIL ★

FLAT RATE ENVELOPE
ONE RATE ★ ANY WEIGHT*



* Domestic only.


PRESS FIRMLY TO SEAL

PRESS FIRMLY TO SEAL

PRIORITY[®]
★ MAIL ★



EP14H July 2013
OD: 10 x 5



PS00001000064

This packaging is the property of the U.S. Postal Service® and is provided solely for use in sending Priority Mail® shipments. Misuse may be a violation of federal law. This packaging is not for resale.

DATE OF DELIVERY SPECIFIED*

USPS TRACKING™ INCLUDED*

INSURANCE INCLUDED*

PICKUP AVAILABLE


* Domestic only

VISIT US AT USPS.COM[®]
ORDER FREE SUPPLIES ONLINE

EP14H © U.S. Postal Service; July 2013 Its reserved.

PHOENIX, ARIZONA
2014 AUG 29 1:24 P
ELM AZ STATE OFFICE
RECEIVED

Clinar K. Softin
1410 62ND AVE E; APT 203
Fife, Or 98424



Bureau of Land Management
Arizona State Office
One North Central Ave: Suite 800
Phoenix, Az. 85004 - 4427

PHOENIX, ARIZONA
2014 AUG 29 P 1:24
RECEIVED
BLM AZ STATE OFFICE

United States Department of the Interior
Bureau of Land Management
 LANDS/RECREATION & PLANNING
 ONE N CENTRAL AVE
 PHOENIX, AZ 85004 -2203
 Phone: 602-417-9200

Receipt

No: 3119083

Transaction #: 3210882		ENTERED INTO COMPUTER
Date of Transaction: 09/02/2014		
CUSTOMER:		SEP - 3 2014
	ELINOR LOFTIN 1424 62ND AVE E # 202 FIFE, WA 98424-1318 US	SEP - 3 2014 <i>RS</i>

LINE #	QTY	DESCRIPTION	REMARKS	UNIT PRICE	TOTAL
1	1.00	LOCATABLE MINERALS / MINING CLAIMS- NOT NEW-UNADJUD, ONE AUTH NO. ONLY / MINING CLAIM MONEY RECEIVED CASES: AMC396381/\$2480.00	MAINT FEE PYMNT (6) 2015	- n/a -	2480.00
TOTAL:					\$2,480.00

PAYMENT INFORMATION					
1	AMOUNT:	2480.00	POSTMARKED:	08/25/2014	
	TYPE:	CHECK	RECEIVED:	08/29/2014	
	CHECK NO:	1002219116			
	NAME:	LOFTIN, ELINOR L 1424 62ND AVE E # 202 FIFE WA 98424-1318 US			

REMARKS

This receipt was generated by the automated BLM Collections and Billing System and is a paper representation of a portion of the official electronic record contained therein.

UNITED STATES
DEPARTMENT OF THE INTERIOR
BUREAU OF LAND MANAGEMENT
MAINTENANCE FEE PAYMENT FORM
FOR PLACER MINING CLAIMS

AMC 396117
396401
396381
398976

Remitter Name: Fire Mountain LLC
Mailing Address: 4406 E. Main St 102-10
City, State, Zip: Mesa, AZ 85205

Check here if this is a change of address.

FOR COUNTY RECORDER'S USE

No. of claims 6
Total due BLM \$ 1085

1. The maintenance fee may be paid by cash, check, money order, Bureau of Land Management (BLM) Declining Deposit Account, or credit card (VISA, American Express, Discover, or MasterCard). Payments must be remitted to the BLM State Office where your claim or site is recorded and received on or before September 1. If the payment is mailed, the envelope must be postmarked by a bona fide delivery service on or before September 1 and received at the proper BLM State Office within 15 calendar days after the due date. Payments may also be made by telephone using a credit card. A complete listing of BLM State Offices with their addresses and phone numbers can be found at <http://www.blm.gov>.

2. The maintenance fee for the following claim(s) applies to the assessment year 2015.

CLAIM NAME	BLM SERIAL NO.	ACRES IN CLAIM	PAYMENT DUE TO THE BLM (See Instructions on Page 2)
✓ Devil's Nest 5	AMC396121	20	\$155
✓ Devil's Nest 8	AMC396122	20	\$155
✓ Hackberry 3	AMC396403	20	\$155
✓ Hackberry 4	AMC396382	20	\$155
✓ Hackberry 5	AMC396383	20	\$155
✓ Weaver 1	AMC396384	40	\$310

RECEIVED
BLM AZ STATE OFFICE
2014 JUL 11 A 10:36
PHOENIX, ARIZONA

Use a separate sheet for additional claim names, serial numbers, and claimant names and addresses.

ENTERED # 3074919
JUL 14 2014
BY: Rifan

DEPARTMENT OF THE INTERIOR
BUREAU OF LAND MANAGEMENT

MAINTENANCE FEE PAYMENT FORM
FOR PLACER MINING CLAIMS

~~AMC 396 117~~
~~396 118~~

Remitter Name: Red Mountain Minerals LLC

Mailing Address: P.O. Box 1426

City, State, Zip: Congress, AZ 85332

Check here if this is a change of address.

FOR COUNTY RECORDER'S USE

No. of claims 8
Total due BLM \$ 1240

- The maintenance fee may be paid by cash, check, money order, Bureau of Land Management (BLM) Declining Deposit Account, or credit card (VISA, American Express, Discover, or MasterCard). Payments must be remitted to the BLM State Office where your claim or site is recorded and received on or before September 1. If the payment is mailed, the envelope must be postmarked by a bona fide delivery service on or before September 1 and received at the proper BLM State Office within 15 calendar days after the due date. Payments may also be made by telephone using a credit card. A complete listing of BLM State Offices with their addresses and phone numbers can be found at <http://www.blm.gov>.
- The maintenance fee for the following claim(s) applies to the assessment year 2015.

CLAIM NAME	BLM SERIAL NO.	ACRES IN CLAIM	PAYMENT DUE TO THE BLM (See Instructions on Page 2)
✓ Devil's Nest 1	AMC 396 117	20	\$ 155
✓ Devil's Nest 2	AMC 396 118	20	\$ 155
✓ Devil's Nest 3	AMC 396 119	20	\$ 155
✓ Devil's Nest 4	AMC 396 120	20	\$ 155
✓ Devil's Nest 6	AMC 398 976	20	\$ 155
✓ Devil's Nest 7	AMC 398 977	20	\$ 155
Devil's Nest 13	AMC 396 124	20	\$ 155
Devil's Nest 18	AMC 396 125	20	\$ 155

RECEIVED
BLM AZ STATE OFFICE
PHOENIX, ARIZONA
JUL 14 10 38 AM

Use a separate sheet for additional claim names, serial numbers, and claimant names and addresses.

(Continued on page 2)

ENTERED
JUL 14 2014
BY: RAM

United States Department of the Interior
Bureau of Land Management
 LANDS/RECREATION & PLANNING
 ONE N CENTRAL AVE
 PHOENIX, AZ 85004 -2203
 Phone: 602-417-9200

Receipt

No: 3074919

Transaction #: 3166102	
Date of Transaction: 07/11/2014	
CUSTOMER:	
RED MOUNTAIN MINERALS LLC PO BOX 1426 CONGRESS, AZ 85332-1426 US	

LINE #	QTY	DESCRIPTION	REMARKS	UNIT PRICE	TOTAL
1	1.00	LOCATABLE MINERALS / MINING CLAIMS- NOT NEW-UNADJUD, ONE AUTH NO. ONLY / MINING CLAIM MONEY RECEIVED CASES: AMC396117/\$2325.00	MAINT 2015/14	- n/a -	2325.00
TOTAL:					\$2,325.00

PAYMENT INFORMATION			
1	AMOUNT:	2325.00	POSTMARKED: N/A
	TYPE:	CHECK	RECEIVED: 07/11/2014
	CHECK NO:	1003	
	NAME:	PLACER INDUSTRIAL MANAGEMENT LLC 4406 E MAIN #10210 MESA AZ 85205 US	

REMARKS

This receipt was generated by the automated BLM Collections and Billing System and is a paper representation of a portion of the official electronic record contained therein.

UNITED STATES
DEPARTMENT OF THE INTERIOR
BUREAU OF LAND MANAGEMENT
**MAINTENANCE FEE PAYMENT FORM
FOR PLACER MINING CLAIMS**

AMC 396381
AMC 396401
AMC 396117

Remitter Name: Fire Mountain LLC
Mailing Address: 4406 E. Main Ste 102-10
City, State, Zip: Mesa, AZ 85205
 Check here if this is a change of address.

FOR COUNTY RECORDER'S USE

No. of claims 6
Total due BLM \$ 980

- The maintenance fee may be paid by cash, check, money order, Bureau of Land Management (BLM) Declining Deposit Account, or credit card (VISA, American Express, Discover, or MasterCard). Payments must be remitted to the BLM State Office where your claim or site is recorded and received on or before September 1. If the payment is mailed, the envelope must be postmarked by a bona fide delivery service on or before September 1 and received at the proper BLM State Office within 15 calendar days after the due date. Payments may also be made by telephone using a credit card. A complete listing of BLM State Offices with their addresses and phone numbers can be found at <http://www.blm.gov>.
- The maintenance fee for the following claim(s) applies to the assessment year 2014.

CLAIM NAME	BLM SERIAL NO.	ACRES IN CLAIM	PAYMENT DUE TO THE BLM (See Instructions on Page 2)
Devil's Nest 5	AMC396121	20	\$140
Devil's Nest 8	AMC396122	20	\$140
Hackberry 3	AMC396403	20	\$140
Hackberry 4	AMC396382	20	\$140
Hackberry 5	AMC396383	20	\$140
Weaver 1	AMC396384	40	\$280

RECEIVED
BLM STATE OFFICE
2013 AUG - 8 A 10:30
HENRY, ARIZONA

Use a separate sheet for additional claim names, serial numbers, and claimant names and addresses.

(Continued on page 2)

ENTERED INTO COMPUTER
AUG 14 2013 *IX*

NO. OF CLAIMS 6
AMOUNT 980
RECEIPT NO. 2850214
INIT. SO

** BLM-ASO**

INSTRUCTIONS

1. This is an optional form that may be used to satisfy the requirements for the Bureau of Land Management (BLM) under the provisions of 43 U.S.C. §1744 and 30 U.S.C. §28f and the regulations thereunder (43 CFR part 3834). Since local and State laws may vary, you should contact your local and State agencies where the claims are located to ensure all applicable laws and requirements are satisfied.
2. This form should be used to pay the maintenance fee for placer mining claims only. To pay the maintenance fee for lode mining claims, mill sites or tunnel sites, use Form 3830-5.
3. Complete the section for the number of claims and the amount being remitted to the BLM.
4. Enter the year in paragraph 2 for the applicable assessment year.
5. List all mining claim names and the BLM serial number associated to the claim if the BLM has notified you what the serial number is. Every attempt should be made to include the current BLM serial number for each claim listed. List the acreage for each claim and the amount due based on the acreage. See the chart below for amounts due.
6. The maintenance fee for placer mining claims is paid for every 20 acres of the claim **or portion thereof**. When making a maintenance fee payment for your placer claim, you should make your payment in accordance with the following chart:

Number of acres in the claim	Maintenance Fee Payment Due Per Claim
≤ 20 acres	\$140
> 20 acres but ≤ 40 acres	\$280
> 40 acres but ≤ 60 acres	\$420
> 60 acres but ≤ 80 acres	\$560
> 80 acres but ≤ 100 acres	\$700
> 100 acres but ≤ 120 acres	\$840
> 120 acres but ≤ 140 acres	\$980
> 140 acres but ≤ 160 acres	\$1,120
> 160 acres	Contact the BLM

PHOENIX, ARIZONA

2013 AUG - 8 A 10: 30

RECEIVED
BLM AZ STATE OFFICE

Legend: > means greater than; < means less than; = means equal to

7. The name and current mailing addresses of the person paying the maintenance fee(s) should be listed at the top of the form. If this is a change of address for a claimant, that should also be noted.
8. If needed, an additional sheet can be used to continue listing claim names, BLM serial numbers, acres in claim, payment due or the name and current mailing address of additional claimants.
9. If paying by credit card, you must complete the following credit card information on page 4: (a) exact name on the face of the credit card; (b) amount paid; (c) type of card; (d) credit card number; (e) expiration date of the card; and (f) telephone number. You must also sign page 4 to show authorization to charge the credit card.

NOTICES

THE PRIVACY ACT and 43 CFR 2.48(d) require that you be furnished with the following information in connection with the information requested by this form.

AUTHORITY: 30 U.S.C. 28f and 43 CFR part 3834 permit collection of the information requested by this form.

PRINCIPAL PURPOSE: The BLM will use the information you provide to record the annual maintenance fee payment for the claims listed and to verify that payment has been made in accordance with 30 U.S.C. 28f and 43 CFR part 3834.

ROUTINE USES: The BLM will only disclose this information in accordance with the provisions at 43 CFR 2.56(b) and (c).

EFFECT OF NOT PROVIDING INFORMATION: Disclosure of the requested information is required by 30 U.S.C. 28f and 43 CFR part 3834 for claimants paying the annual maintenance fee. The use of this specific form when paying the maintenance fee is optional. However, when paying the maintenance fee, it is the requested information on this form that is required to be submitted along with the fee. Failure to submit all the required information will delay the BLM's processing of the information and may preclude the BLM's acceptance of the maintenance fee payment, which may result in forfeiture of the mining claim(s) by the claimant.

United States Department of the Interior
Bureau of Land Management
 LANDS/RECREATION & PLANNING
 ONE N CENTRAL AVE
 PHOENIX, AZ 85004 -2203
 Phone: 602-417-9200

Receipt

No: 2850214

Transaction #: 2935934	
Date of Transaction: 08/08/2013	
CUSTOMER:	
FIRE MOUNTAIN LLC 4406 E MAIN ST STE 102-10 MESA, AZ 85205-7910 US	

LINE #	QTY	DESCRIPTION	REMARKS	UNIT PRICE	TOTAL
1	1.00	LOCATABLE MINERALS / MINING CLAIMS- NOT NEW-UNADJUD, ONE AUTH NO. ONLY / MINING CLAIM MONEY RECEIVED CASES: AMC396121/\$980.00	MANT (6) 2014	- n/a -	980.00
TOTAL:					\$980.00

PAYMENT INFORMATION			
NOTE: Items will appear on credit card statement as "Bureau of Land Mgmt CO".			
1	AMOUNT:	980.00	POSTMARKED: N/A
	TYPE:	CREDIT CARD	RECEIVED: 08/08/2013
	NAME:	FIRE MOUNTAIN LLC 4406 E MAIN ST STE 102-10 MESA AZ 85205-7910 US	
	CARD NO:	XXXXXXXXXXXX8077	AUTH CODE: 00819B
	NAME ON CARD:	GREG R KNIGHT	
	EXPIRES:	07/2018	
	SIGNATURE:		

REMARKS

This receipt was generated by the automated BLM Collections and Billing System and is a paper representation of a portion of the official electronic record contained therein.

UNITED STATES
DEPARTMENT OF THE INTERIOR
BUREAU OF LAND MANAGEMENT
**MAINTENANCE FEE PAYMENT FORM
FOR PLACER MINING CLAIMS**

Amc 396401
387245
416191
401523
396381
414316

Remitter Name: Western Sun Exploration

Mailing Address: 1127 Victory Ave

City, State, Zip: Billings, MT 59105

Check here if this is a change of address.

FOR COUNTY RECORDERS USE

416191
RECEIVED
BLM AZ STATE OFFICE
2012 AUG 31 A 10 33
PHOENIX, ARIZONA

No. of claims 6
Total due BLM \$ 2520.00

- The maintenance fee may be paid by cash, check, money order, Bureau of Land Management (BLM) Declining Deposit Account, or credit card (VISA, American Express, Discover, or MasterCard). Payments must be remitted to the BLM State Office where your claim or site is recorded and received on or before September 1. If the payment is mailed, the envelope must be postmarked by a bona fide delivery service on or before September 1 and received at the proper BLM State Office within 15 calendar days after the due date. Payments may also be made by telephone using a credit card. A complete listing of BLM State Offices with their addresses and phone numbers can be found at <http://www.blm.gov>.
- The maintenance fee for the following claim(s) applies to the assessment year _____.

CLAIM NAME	BLM SERIAL NO.	ACRES IN CLAIM	PAYMENT DUE TO THE BLM (See Instructions on Page 2)
Desert Special #2	Amc 396401	25	280.00
Eastern Sun	Amc 396402	32	280.00
J B	Amc 396404	136	980.00
J B 20	Amc 396405	57	420.00
Sunrise	Amc 396406	34	280.00
Rincon/Leviston Wash	Amc 387258	40	280.00

Use a separate sheet for additional claim names, serial numbers, and claimant names and addresses.

(Continued on page 2)

ENTERED IN COMPUTER
RE 9-12-12

UNITED STATES
DEPARTMENT OF THE INTERIOR
BUREAU OF LAND MANAGEMENT
**MAINTENANCE FEE PAYMENT FORM FOR
LODE CLAIMS, MILL SITES, AND TUNNEL SITES**

Remitter Name: Randy Sealey
 Mailing Address: 1127 Victory Ave.
 City, State, Zip: Billings, MT 59105

Check here if this is a change of address.

RECEIVED
BLM AZ STATE OFFICE
2012 AUG 31 A 10:33
PHOENIX, ARIZONA

FOR COUNTY RECORDER'S USE

No. of claims/sites 8
 x \$140 per claim/site
 Total due BLM \$ 1120.00

- The maintenance fee may be paid by cash, check, money order, Bureau of Land Management (BLM) Declining Deposit Account, or credit card (VISA, American Express, Discover, or MasterCard). Payments must be remitted to the BLM State Office where your claim or site is recorded and received on or before September 1. If the payment is mailed, the envelope must be postmarked by a bona fide delivery service on or before September 1 and received at the proper BLM State Office within 15 calendar days after the due date. Payments may also be made by telephone using a credit card. A complete listing of BLM State Offices with their addresses and phone numbers can be found at <http://www.blm.gov>.
- The maintenance fee for the following claim(s)/site(s) applies to the assessment year _____.

CLAIM/SITE NAME	BLM SERIAL NO.
Scarlet #1	AMC 416202
Scarlet #2	AMC 416203
Scarlet #3	AMC 416204
Scarlet #4	AMC 416205
Scarlet #5	AMC 416206
Scarlet #6	AMC 416207
Scarlet #7	AMC 416208
Scarlet #8	AMC 416209

Use a separate sheet for additional claim/site names, serial numbers, and claimant names and addresses.

(Continued on page 2)

#2648454/36

Lode Claims

Claim/Site Name	BLM Serial No.
Western Sun #1	AMC396407
Western Sun #2	AMC396408
Western Sun #3	AMC396409
Rich Hill Secrets	AMC401523
Down Under	AMC401524
Desert Special #1	AMC396381
Red Wine #1	AMC414316
Red Wine #2	AMC414317
Red Wine #3	AMC414318
Red Wine #4	AMC414319
Red Wine #5	AMC414320

PHOENIX, ARIZONA

2012 AUG 31 A 10: 33

RECEIVED
BLM AZ STATE OFFICE

UNITED STATES
DEPARTMENT OF THE INTERIOR
BUREAU OF LAND MANAGEMENT
**MAINTENANCE FEE PAYMENT FORM FOR
LODE CLAIMS, MILL SITES, AND TUNNEL SITES**

Remitter Name: Western Sun Exploration

Mailing Address: 1127 Victory Ave.

City, State, Zip: Billings, MT 59105

Check here if this is a change of address.

RECEIVED
BLM AZ STATE OFFICE
2012 AUG 31 A 10:33
PHOENIX, ARIZONA

FOR COUNTY RECORDER'S USE

No. of claims/sites 11
x \$140 per claim/site
Total due BLM \$ 1540.00

1. The maintenance fee may be paid by cash, check, money order, Bureau of Land Management (BLM) Declining Deposit Account, or credit card (VISA, American Express, Discover, or MasterCard). Payments must be remitted to the BLM State Office where your claim or site is recorded and received on or before September 1. If the payment is mailed, the envelope must be postmarked by a bona fide delivery service on or before September 1 and received at the proper BLM State Office within 15 calendar days after the due date. Payments may also be made by telephone using a credit card. A complete listing of BLM State Offices with their addresses and phone numbers can be found at <http://www.blm.gov>.
2. The maintenance fee for the following claim(s)/site(s) applies to the assessment year _____.

CLAIM/SITE NAME	BLM SERIAL NO.
<u>Please see attached</u>	

Use a separate sheet for additional claim/site names, serial numbers, and claimant names and addresses.

UNITED STATES
DEPARTMENT OF THE INTERIOR
BUREAU OF LAND MANAGEMENT
**MAINTENANCE FEE PAYMENT FORM
FOR PLACER MINING CLAIMS**

Remitter Name: Randy Sealey
Mailing Address: 1127 Victory Ave.
City, State, Zip: Billings, MT 59105

Check here if this is a change of address.

RECEIVED
BLM AZ STATE OFFICE
2012 AUG 31 A 10:13
PHOENIX, ARIZONA
FOR COUNTY RECORDER'S USE

No. of claims 18
Total due BLM \$ 2520.00

- The maintenance fee may be paid by cash, check, money order, Bureau of Land Management (BLM) Declining Deposit Account, or credit card (VISA, American Express, Discover, or MasterCard). Payments must be remitted to the BLM State Office where your claim or site is recorded and received on or before September 1. If the payment is mailed, the envelope must be postmarked by a bona fide delivery service on or before September 1 and received at the proper BLM State Office within 15 calendar days after the due date. Payments may also be made by telephone using a credit card. A complete listing of BLM State Offices with their addresses and phone numbers can be found at <http://www.blm.gov>.
- The maintenance fee for the following claim(s) applies to the assessment year _____.

CLAIM NAME	BLM SERIAL NO.	ACRES IN CLAIM	PAYMENT DUE TO THE BLM (See Instructions on Page 2)
Cort #1	AMC 416191	40	280.00
Cort #2	AMC 416192	40	280.00
Cort #3	AMC 416193	40	280.00
Cort #4	AMC 416194	20	140.00
Luke #1	AMC 416195	40	280.00
Luke #2	AMC 416196	40	280.00
Luke #3	AMC 416197	40	280.00
Luke #4	AMC 416198	40	280.00
Luke #5	AMC 416199	20	140.00
Luke #6	AMC 416200	20	140.00
Luke #7	AMC 416201	20	140.00

Use a separate sheet for additional claim names, serial numbers, and claimant names and addresses.

United States Department of the Interior

Bureau of Land Management

LANDS/RECREATION & PLANNING

ONE N CENTRAL AVE

PHOENIX, AZ 85004 -2203

Phone: 602-417-9200

Receipt

No:

2648484

Transaction #: 2729269	
Date of Transaction: 09/04/2012	
CUSTOMER:	
RANDY SEALEY 1127 VICTORY AVE BILLINGS, MT 59105-1856 US	

LINE #	QTY	DESCRIPTION	REMARKS	UNIT PRICE	TOTAL
1	1.00	LOCATABLE MINERALS / MINING CLAIMS-NOT NEW-UNADJUD, ONE AUTH NO. ONLY / MINING CLAIM MONEY RECEIVED CASES: AMC416202/\$7700.00	MAINT 2013/36	- n/a -	7700.00
TOTAL:					\$7,700.00

PAYMENT INFORMATION			
1	AMOUNT:	7700.00	POSTMARKED: N/A
	TYPE:	CHECK	RECEIVED: 08/31/2012
	CHECK NO:	4094	
	NAME:	SEALEY, RANDY 1127 VICTORY AVE BILLINGS MT 59105-1856 US	

REMARKS

This receipt was generated by the automated BLM Collections and Billing System and is a paper representation of a portion of the official electronic record contained therein.

Lead #'s (PB)

Amc 396401

387245

416191

401523

396381

414316

416191

AMC 396117
 AMC 396381
 AMC 396401
 AMC 398975

MAINTENANCE FEE PAYMENT

Claimant Name: Red Mountain Minerals, LLC

Address: P.O. Box 1426

City: Congress State: AZ Zip: 85332

Telephone: 602-909-5855

E-mail address: John@blmnet.com

Signature: [Handwritten Signature]

Check here if this is a change of address.

RECEIVED
 BLM AZ STATE OFFICE
 2012 AUG 21 A 10:13
 PHOENIX, ARIZONA
 BLM
 Date
 Stamp

146
140
146
140
140
140
140
140
140
140

LINE NO.	AMC NUMBER	CLAIM/SITE NAME	COUNTY RECORDER DATA (If available)	TWP	RNG	SEC
1.	396117	Devil's Nest 1	B4652 P84	10N	4W	31
2.	396118	Devil's Nest 2	B4652 P85	10N	4W	31
3.	396119	Devil's Nest 3	B4652 P86	10N	4W	31
4.	396120	Devil's Nest 4	B4652 P87	10N	4W	31&30
5.	396121	Devil's Nest 5	B4652 P88	10N	4W	31
6.	398976	Devil's Nest 6	B4715 P499	10N	4W	31
7.	398977	Devil's Nest 7	B4715 P500	10N	4W	31
8.	396122	Devil's Nest 8	B4562 P89	10N	4W	31
9.	396124	Devil's Nest 13	B4652 P91	10N	4W	31
10.	396125	Devil's Nest 18	B4652 P92	10N	4W	31

List additional claims on Form MCF114.

Bureau of Land Management
 Arizona State Office
www.az.blm.gov

No. of Claims: 14 x \$140. = 2100
 Check No: 1136 Init. SC
 Receipt No.: 2635972
 For BLM Use Only

Form: MCF112
 Revised July 2005

This form is available from the Arizona Department of Mines and Mineral Resources and may be reproduced.

ENTERED IN COMPUTER
 RE 9.4.12

**United States Department of the Interior
Bureau of Land Management**

LANDS/RECREATION & PLANNING
ONE N CENTRAL AVE
PHOENIX, AZ 85004 -2203
Phone: 602-417-9200

Receipt

No:

2635972

Transaction #: 2716557	
Date of Transaction: 08/21/2012	
CUSTOMER:	
RED MOUNTAIN MINERALS LLC PO BOX 1426 CONGRESS, AZ 85332-1426 US	

LINE #	QTY	DESCRIPTION	REMARKS	UNIT PRICE	TOTAL
1	1.00	LOCATABLE MINERALS / MINING CLAIMS-NOT NEW-UNADJUD, ONE AUTH NO. ONLY / MINING CLAIM MONEY RECEIVED CASES: AMC396117/\$2100.00	MAINT (14) 2013	- n/a -	2100.00
TOTAL:					\$2,100.00

PAYMENT INFORMATION					
1	AMOUNT:	2100.00	POSTMARKED:	N/A	
	TYPE:	CHECK	RECEIVED:	08/21/2012	
	CHECK NO:	1136			
	NAME:	RED MOUNTAIN MINERALS LLC PO BOX 1426 CONGRESS AZ 85332-1426 US			

REMARKS

This receipt was generated by the automated BLM Collections and Billing System and is a paper representation of a portion of the official electronic record contained therein.

Amc 377224
 382763
 389103
 389711
 390967
 395712
 396381
 396401

MAINTENANCE FEE PAYMENT

Claimant Name: Jirak Group LLC
 Address: P.O. Box 1341
 City: Congress State: AZ Zip: 85332
 Telephone: 928 427-0011
 E-mail address: jirakgroup@live.com
 Signature: Chinar O'Leary

RECEIVED
 STATE OFFICE
 2011 AUG 31 P 3:03
 PHOENIX, ARIZONA
 BLM
 Date
 Stamp

Check here if this is a change of address.

LINE NO.	AMC NUMBER	CLAIM/SITE NAME	COUNTY RECORDER DATA (If available)	TWP	RNG	SEC
1	377227	Rich Hill	YAVAPAI CO. Book: 4476 4476 Page: 404	9N	5W	12
2	382763	Gold Valley 4	YAVAPAI CO. Book: 4583 Page: 779	8N	5W	10
3	389104	Rincon Ridge 1	YAVAPAI CO. Book: 4568 Page: 862	10N	5W	29
4	389105	Rincon Ridge 2	YAVAPAI CO. Book: 4568 Page: 864	10N	5W	29
5	389713	Gold Creek 1	YAVAPAI CO. Book: 4575 Page: 600	8N	5W	11
6	389714	Gold Creek 2	YAVAPAI CO. Book: 4575 Page: 601	8N	5W	11
7	389715	Gold Day	YAVAPAI CO. Book: 4575 Page: 602	8N	5W	11
8	389716	Gold Peak 1	YAVAPAI CO. Book: 4575 Page: 603	8N	5W	11
9	389717	Gold Peak 2	YAVAPAI CO. Book: 4575 Page: 604	8N	5W	11
10	390968	Gold Field	YAVAPAI CO. Book: 4587 Page: 960	8N	5W	15

List additional claims on Form MCF114.

Bureau of Land Management
 Arizona State Office
 www.blm.gov/az

No. of Claims: 30 x \$140 = 4200.
 Check No: CASH Init. SC
 Receipt No.: 2422290
 For BLM Use Only

Form: MCF112
 Revised July 2009

This form is available from the Arizona Department of Mines and Mineral Resources and may be reproduced.

10/SC

SUPPLEMENTAL ATTACHMENT

May be used with the following forms for listing additional mining claims:

Check One.

- Affidavit of Performance of Annual Work
- Maintenance Fee Payment
- Notice of Intent to Hold Mining Claims
- Notice of Non-Liability for Labor and Materials Furnished

RECEIVED
BLM AZ STATE OFFICE
PHOENIX, ARIZONA
2011 AUG 31 P 3:03

BLM
Date
Stamp

LINE NO.	AMC NUMBER	CLAIM/SITE NAME	COUNTY RECORDER DATA (If available)	TWP	RNG	SEC
11.	390971	Gold River	YAVAPAI CO. Book: 4587 Page: 963	8N	5W	15
12.	390974	Just Gold	YAVAPAI CO. Book: 4587 Page: 966	8N	5W	15
13.	390976	Scenic Gold	YAVAPAI CO. Book: 4587 Page: 968	8N	5W	15
14.	390977	Yellow Glow	YAVAPAI CO. Book: 4587 Page: 969	8N	5W	15
15.	390978 390970	Yellow Rock	YAVAPAI CO. Book: 4587 Page: 970	8N	5W	15
16.	395712	Bishop	YAVAPAI CO. Book: 4640 Page: 154	8N	5W	14
17.	395714	Gold Wash	YAVAPAI CO. Book: 4640 Page: 156	8N	5W	15
18.	395716	Knight	YAVAPAI CO. Book: 4640 Page: 158	8N	5W	14
19.	395717	Pawn	YAVAPAI CO. Book: 4640 Page: 159	8N	5W	14
20.	395719	Rook	YAVAPAI CO. Book: 4640 Page: 161	8N	5W	14
21.	395720	Sunnyside	YAVAPAI CO. Book: 4641 Page: 162	8N	5W	15
22.	396381	Desert Special 1	YAVAPAI CO. Book: 4658 Page: 894	10N	5W	36
23.	396401	Desert Special 2	YAVAPAI CO. Book: 4661 Page: 189	10N	5W	36
24.	396402	Eastern Sun	YAVAPAI CO. Book: 4661 Page: 189	10N	5W	25/36
25.	396404	JB	YAVAPAI CO. Book: 4661 Page: 186	10N	5W	35/36
26.	396405	JB20	YAVAPAI CO. Book: 4661 Page: 185	10N	5W	35
27.	396406	Sunrise	YAVAPAI CO. Book: 4661 Page: 188	10N	4W	30

Form MCF114
Revised June 2005

This form is available from the Arizona Department of Mines & Mineral Resources and may be reproduced.

17/50

United States Department of the Interior
Bureau of Land Management
 LANDS/RECREATION & PLANNING
 ONE N CENTRAL AVE
 PHOENIX, AZ 85004 -2203
 Phone: 602-417-9200

Receipt

No: 2422290

Transaction #: 2497725	
Date of Transaction: 08/31/2011	
CUSTOMER:	
JIRAK GROUP LLC PO BOX 1341 CONGRESS, AZ 85332-1341 US	SEP 09 2011

LINE #	QTY	DESCRIPTION	REMARKS	UNIT PRICE	TOTAL
1	1.00	LOCATABLE MINERALS / MINING CLAIMS-NOT NEW-UNADJUD, ONE AUTH NO. ONLY / MINING CLAIM MONEY RECEIVED CASES: AMC377227/\$4200.00	MAINT (30) 2012	- n/a -	4200.00
TOTAL:					\$4,200.00

PAYMENT INFORMATION					
1	AMOUNT:	4200.00	POSTMARKED:	N/A	
	TYPE:	CASH	RECEIVED:	08/31/2011	
	NAME:	JIRAK GROUP LLC PO BOX 1341 CONGRESS AZ 85332-1341 US			

REMARKS

This receipt was generated by the automated BLM Collections and Billing System and is a paper representation of a portion of the official electronic record contained therein.

Amc 396117
 Amc 398975
 Amc 396401
 Amc 396381

MAINTENANCE FEE PAYMENT

Claimant Name: Red Mountain Minerals, LLC

Address: P.O. Box 1426

City: Congress State: AZ Zip: 85332

Telephone: 602-909-5855

E-mail address: RedMountainMinerals@bmail.com

Signature: [Handwritten Signature]

Check here if this is a change of address.

RECEIVED
 BLM AZ STATE OFFICE
 2011 AUG -4 A 8:22
 PHOENIX, ARIZONA
 BLM
 Date
 Stamp

LINE NO.	AMC NUMBER	CLAIM/SITE NAME	COUNTY RECORDER DATA (If available)	TWP	RNG	SEC
✓ 1	396117	Devil's Nest 1	B4652 P84	10N	4W	31
✓ 2	396118	Devil's Nest 2	B4652 P85	10N	4W	31
✓ 3	396119	Devil's Nest 3	B4652 P86	10N	4W	31
✓ 4	396120	Devil's Nest 4	B4652 P87	10N	4W	31&30
✓ 5	396121	Devil's Nest 5	B4652 P88	10N	4W	31
✓ 6	398976	Devil's Nest 6	B4715 P499	10N	4W	31
✓ 7	398977	Devil's Nest 7	B4715 P500	10N	4W	31
✓ 8	396122	Devil's Nest 8	B4562 P89	10N	4W	31
✓ 9	396124	Devil's Nest 13	B4652 P91	10N	4W	31
✓ 10	396125	Devil's Nest 18	B4652 P92	10N	4W	31

List additional claims on Form MCF114.

Bureau of Land Management
 Arizona State Office
www.ez.blm.gov

No. of Claims: 14 x \$140. = 1,960.00
 Check No: 1006 Init. [Signature]
 Receipt No.: 296725
 For BLM Use Only

Form: MCF112
 Revised July 2005

This form is available from the Arizona Department of Mines and Mineral Resources and may be reproduced.

AUG 5 2011 Cm

United States Department of the Interior
Bureau of Land Management
 LANDS/RECREATION & PLANNING
 ONE N CENTRAL AVE
 PHOENIX, AZ 85004 -2203
 Phone: 602-417-9200

Receipt

No: 2396725

Transaction #: 2471860	
Date of Transaction: 08/04/2011	
CUSTOMER:	
RED MOUNTAIN MINERALS LLC PO BOX 1426 CONGRESS,AZ 85332-1426 US	

LINE #	QTY	DESCRIPTION	REMARKS	UNIT PRICE	TOTAL
1	1.00	LOCATABLE MINERALS / MINING CLAIMS-NOT NEW-UNADJUD,ONE AUTH NO. ONLY / MINING CLAIM MONEY RECEIVED CASES: AMC396117/\$1960.00	MAINT-14	- n/a -	1960.00
TOTAL:					\$1,960.00

PAYMENT INFORMATION					
1	AMOUNT:	1960.00	POSTMARKED:	08/02/2011	
	TYPE:	CHECK	RECEIVED:	08/04/2011	
	CHECK NO:	1006			
	NAME:	RED MOUNTAIN MINERALS LLC 3056 E HAMPTON AVE MESA AZ 85204 US			

REMARKS


This receipt was generated by the automated BLM Collections and Billing System and is a paper representation of a portion of the official electronic record contained therein.

RED Mountain Minerals
P.O. Box 1426
Congress, AZ, 85332

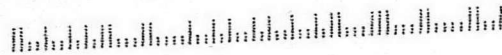
RECEIVED
MIM AZ STATE OFFICE
2011 AUG -3 P 2:07
PHOENIX, ARIZONA

0500434427

PHOENIX AZ 850
02 AUG 2011 PM 11 L



BUREAU OF LAND MANAGEMENT
ARIZONA STATE OFFICES
ONE NORTH CENTRAL AVENUE
Suite 800
PHOENIX, AZ, 85004-4427



AMC 396401
 AMC 396381
 AMC 395712
 AMC 390967
 AMC 389711
 AMC 389103
 AMC 382759
 AMC 377224

MAINTENANCE FEE PAYMENT

Claimant Name: JRAK GROUP LLC
 Address: PO BOX 1341
 City: CONGRESS State: AZ Zip: 85332
 Telephone: 928 427-0011
 E-mail address: ellylaffin@gmail.com
 Signature: Elly Laffin

RECEIVED
 BLM AZ STATE OFFICE
 2010 AUG 31 A 9:45
 PHOENIX, ARIZONA
 BLM
 Date
 Stamp

Check here if this is a change of address.

LINE NO.	AMC NUMBER	CLAIM/SITE NAME	COUNTY RECORDER DATA (If available)	TWP	RNG	SEC
1						
2						
3		<u>SEE ATTACHED LIST</u>				
4						
5						
6						
7						
8						
9						
10						

List additional claims on Form MCF114.

Bureau of Land Management
Arizona State Office
www.blm.gov/az/

No. of Claims: 34 x \$140 = 4760.
 Check No: #1270760. Init. SC
 Receipt No.: CASH 7000.
2205345
 For BLM Use Only

Form: MCF112
 Revised July 2009

This form is available from the **Arizona Department of Mines and Mineral Resources** and may be reproduced.

ENTERED IN COMPUTER
 RE 9/21/10

DEPARTMENT OF THE INTERIOR
BUREAU OF LAND MANAGEMENT

MINING CLAIMS

MC Customer Information - WITH Legal Description

ACTIVE CLAIMS

Run Date: 08/30/2010 03:57 PM

Page 1 of 2

JIRAK GROUP LLC
PO BOX 1341
CONGRESS, AZ 85332-1341

INT-REL: CLAIMANT

CUSTOMER ID: 2294607

Serial No	Claim Name/Number	County	D	Claim Type	Last		Rng	Sec	Subdivision
					Yr	Mc Loc Dt			
AMC377224	ANTELOPE BEND	YAVAPAI	A	PLACER CLAIM	2010	01/12/2007	14 0090N	0050W	012 NW
AMC377227	RICH HILL	YAVAPAI	A	PLACER CLAIM	2010	01/15/2007	14 0090N	0050W	012 NW
AMC390763	GOLD VALLEY 4	YAVAPAI	A	PLACER CLAIM	2010	02/10/2007	14 0080N	0050W	010 SE
AMC390763	RINCON RIDGE 1	YAVAPAI	A	PLACER CLAIM	2010	11/21/2007	14 0100N	0050W	027 SE
AMC390763	RINCON RIDGE 2	YAVAPAI	A	PLACER CLAIM	2010	11/21/2007	14 0100N	0050W	027 SE
AMC389713	GOLD CREEK 1	YAVAPAI	A	PLACER CLAIM	2010	02/14/2008	14 0080N	0050W	011 SE
AMC389714	GOLD CREEK 2	YAVAPAI	A	PLACER CLAIM	2010	02/14/2008	14 0080N	0050W	011 SE
AMC389715	GOLD DAY	YAVAPAI	A	PLACER CLAIM	2010	02/14/2008	14 0080N	0050W	011 SW
AMC389716	GOLD PEAK 1	YAVAPAI	A	PLACER CLAIM	2010	02/14/2008	14 0080N	0050W	011 SW
AMC389717	GOLD PEAK 2	YAVAPAI	A	PLACER CLAIM	2010	02/14/2008	14 0080N	0050W	011 SW
AMC390970	GOLD FIELD	YAVAPAI	A	PLACER CLAIM	2010	01/19/2008	14 0080N	0050W	015 SW
AMC390970	GOOD QUEEN	YAVAPAI	A	PLACER CLAIM	2010	01/18/2008	14 0080N	0050W	015 NE
AMC390971	GOLD RIVER	YAVAPAI	A	PLACER CLAIM	2010	01/19/2008	14 0080N	0050W	015 SW
AMC390974	JUST GOLD	YAVAPAI	A	PLACER CLAIM	2010	01/18/2008	14 0080N	0050W	015 NE
AMC390976	SCENIC GOLD <i>multiple</i>	YAVAPAI	A	PLACER CLAIM	2010	01/18/2008	14 0080N	0050W	015 NW
AMC390977	YELLOW GLOW	YAVAPAI	A	PLACER CLAIM	2010	01/19/2008	14 0080N	0050W	015 SW
AMC390978	YELLOW ROCK	YAVAPAI	A	PLACER CLAIM	2010	01/18/2008	14 0080N	0050W	015 NE
AMC395712	BISHOP	YAVAPAI	A	PLACER CLAIM	2010	11/16/2008	14 0080N	0050W	014 NW
AMC395714	GOLD WASH	YAVAPAI	A	PLACER CLAIM	2010	11/09/2008	14 0080N	0050W	015 SE
AMC395715	KING	YAVAPAI	A	PLACER CLAIM	2010	11/16/2008	14 0080N	0050W	014 NW
AMC395716	KNIGHT	YAVAPAI	A	PLACER CLAIM	2010	11/16/2008	14 0080N	0050W	014 SW
AMC395717	PAWN	YAVAPAI	A	PLACER CLAIM	2010	11/16/2008	14 0080N	0050W	014 SW
AMC395718	QUEEN	YAVAPAI	A	PLACER CLAIM	2010	11/16/2008	14 0080N	0050W	014 NW
AMC395719	ROOK	YAVAPAI	A	PLACER CLAIM	2010	11/16/2008	14 0080N	0050W	014 NW
AMC395720	SUNNY SIDE	YAVAPAI	A	PLACER CLAIM	2010	11/09/2008	14 0080N	0050W	015 SE
AMC396381	DESERT SPECIAL 1	YAVAPAI	A	LODE CLAIM	2010	02/18/2009	14 0100N	0050W	036 SE
AMC396401	DESERT SPECIAL 2	YAVAPAI	A	PLACER CLAIM	2010	02/18/2009	14 0100N	0050W	036 NE SE
AMC396402	EASTERN SUN	YAVAPAI	A	PLACER CLAIM	2010	04/06/2009	14 0100N	0050W	025 SE
AMC396404	JB	YAVAPAI	A	PLACER CLAIM	2010	04/06/2009	14 0100N	0050W	036 NE
AMC396405	JB20	YAVAPAI	A	PLACER CLAIM	2010	02/04/2009	14 0100N	0050W	035 NE SE
AMC396406	SUNRISE	YAVAPAI	A	PLACER CLAIM	2010	02/04/2009	14 0100N	0050W	036 NW SW
AMC396407	WESTERN SUN 1	YAVAPAI	A	PLACER CLAIM	2010	02/04/2009	14 0100N	0050W	035 SW SE
AMC396408	WESTERN SUN 2	YAVAPAI	A	LODE CLAIM	2010	04/04/2009	14 0100N	0040W	030 SW SE
AMC396409	WESTERN SUN 3	YAVAPAI	A	LODE CLAIM	2010	04/04/2009	14 0100N	0040W	030 SW SE

34/50

NO WARRANTY IS MADE BY BLM FOR USE OF THE DATA
FOR PURPOSES NOT INTENDED BY BLM

United States Department of the Interior
Bureau of Land Management
 LANDS/RECREATION & PLANNING
 ONE N CENTRAL AVE
 PHOENIX, AZ 85004 -2203
 Phone:

Receipt

No: 2205345

Transaction #: 2275332	
Date of Transaction: 08/31/2010	
CUSTOMER:	
JIRAK GROUP LLC PO BOX 1341 CONGRESS, AZ 85332-1341 US	

LINE #	QTY	DESCRIPTION	REMARKS	UNIT PRICE	TOTAL
1	1.00	LOCATABLE MINERALS / MINING CLAIMS-NOT NEW-UNADJUD, ONE AUTH NO. ONLY / MINING CLAIM MONEY RECEIVED CASES: AMC377224/\$4760.00	MAINT (34) 2011	- n/a -	4760.00
TOTAL:					\$4,760.00

PAYMENT INFORMATION			
1	AMOUNT:	4000.00	POSTMARKED: N/A
	TYPE:	CASH	RECEIVED: 08/31/2010
	NAME:	JIRAK GROUP LLC PO BOX 1341 CONGRESS AZ 85332-1341 US	
2	AMOUNT:	760.00	POSTMARKED: N/A
	TYPE:	CHECK	RECEIVED: 08/31/2010
	CHECK NO:	127	
	NAME:	JIRAK GROUP LLC PO BOX 1341 CONGRESS AZ 85332-1341 US	

REMARKS

This receipt was generated by the automated BLM Collections and Billing System and is a paper representation of a portion of the official electronic record contained therein.

Amc 396117

396381

396401

MAINTENANCE FEE PAYMENT

Claimant Name: Anthony Newbill ✓

Address: P.O. Box 21360

City: Wickenburg State: AZ Zip: 85358

Telephone: 928-231-2478

E-mail address: ajikonworks@wsaz.net

Signature: [Handwritten Signature]

Check here if this is a change of address.

RECEIVED
BLM AZ STATE OFFICE
2010 JUL 12 A 7:56
PHOENIX, ARIZONA
BLM
Date
Stamp

LINE NO.	AMC NUMBER	CLAIM/SITE NAME	COUNTY RECORDER DATA (If available)	TWP	RNG	SEC
1	396121	Devil's Nest 5	B4652 P88	10N	4W	31
2	396122	Devil's Nest 8	B4652 P89	10N	4W	31
3	396382	Hackberry 4	B4658 P893	10N	4W	31
4	396383	Hackberry 5	B4658 P892	10N	4W	31
5	396403	Hackberry 3	B4661 P190	10N	4W	31
6	396384	Weaver #1	B4658 P891	9N	4W	5
7	ENTERED INTO COMPUTER					
8	JUL 20 2010 JB					
9						
10						

List additional claims on Form MCF114.

Bureau of Land Management
Arizona State Office
www.az.blm.gov

No. of Claims: 6 x \$140. = \$840.00
 Check No: 1068 Init. [Signature]
 Receipt No.: 2169943
 For BLM Use Only

Form: MCF112
Revised July 2005

This form is available from the Arizona Department of Mines and Mineral Resources and may be reproduced.


United States Department of the Interior
Bureau of Land Management
 LANDS/RECREATION & PLANNING
 ONE N CENTRAL AVE
 PHOENIX, AZ 85004 -2203
 Phone:

Receipt

No: 2169943

Transaction #: 2239380		ENTERED INTO COMPUTER
Date of Transaction: 07/13/2010		JUL 20 2010 <i>RB</i>
CUSTOMER:	ANTHONY NEWBILL PO BOX 21360 WICKENBURG, AZ 85358-6360 US	

LINE #	QTY	DESCRIPTION	REMARKS	UNIT PRICE	TOTAL
1	1.00	LOCATABLE MINERALS / MINING CLAIMS-NOT NEW-UNADJUD, ONE AUTH NO. ONLY / MINING CLAIM MONEY RECEIVED CASES: AMC396121/\$840.00	MAINT-6	- n/a -	840.00
TOTAL:					\$840.00

PAYMENT INFORMATION					
1	AMOUNT:	840.00	POSTMARKED:	06/12/2010	
	TYPE:	CHECK	RECEIVED:	07/12/2010	
	CHECK NO:	1068			
	NAME:	NEWBILL, ANTHONY PO BOX 21360 WICKENBURG AZ 85358-6360 US			

REMARKS

This receipt was generated by the automated BLM Collections and Billing System and is a paper representation of a portion of the official electronic record contained therein.

Rod
Ebert/AZSO/AZ/BLM/DOI
04/16/2010 07:24 AM

To Sirita K Benally/AZSO/AZ/BLM/DOI@BLM
cc
bcc

Subject Urgent request to Earn Funds

Good morning, Sirita.

Please earn the attached receipts for AMC39638. The reason why I labeled this "urgent" is b/c completing the process also requires that Rick delete some LR2000 codes. But he can only do that after you earn the money. Thank you, Sirita.



Refund-Transversal Form for ACCTS - April 16, 2010.docx

Rod

United States Department of the Interior
Bureau of Land Management
 BUSINESS & SUPPORT SVCS DIV
 ONE N CENTRAL AVE SUITE 800
 PHOENIX, AZ 85004 -4427
 Phone: (602) 417-9200

Receipt

No: 1990871

Transaction #: 2055086	
Date of Transaction: 08/28/2009	
CUSTOMER:	ELINOR LOFTIN PO BOX 1341 CONGRESS, AZ 85332-1341 US

LINE #	QTY	DESCRIPTION	REMARKS	UNIT PRICE	TOTAL
1	1.00	LOCATABLE MINERALS / MINING CLAIMS-NOT NEW-UNADJUD, ONE AUTH NO. ONLY / MINING CLAIM MONEY RECEIVED CASES: AMC396402/\$397.40	MAINT 2010	- n/a -	397.40
TOTAL:					\$397.40

PAYMENT INFORMATION					
1	AMOUNT:	397.40	POSTMARKED:	N/A	
	TYPE:	DDA	RECEIVED:	08/28/2009	
	DDA NO:	12159			
	BALANCE:	0			
	NAME:	- unknown -			

REMARKS

This receipt was generated by the automated BLM Collections and Billing System and is a paper representation of a portion of the official electronic record contained therein.

*INTO AMC 396381
see MC Export Rpt*

United States Department of the Interior
Bureau of Land Management
 BUSINESS & SUPPORT SVCS DIV
 ONE N CENTRAL AVE SUITE 800
 PHOENIX, AZ 85004 -4427
 Phone: (602) 417-9200

Receipt

No: 1990881

Transaction #: 2055100	
Date of Transaction: 08/28/2009	
CUSTOMER:	ELINOR LOFTIN PO BOX 800 CONGRESS, AZ 85332-0800 US

LINE #	QTY	DESCRIPTION	REMARKS	UNIT PRICE	TOTAL
1	1.00	LOCATABLE MINERALS / MINING CLAIMS-NOT NEW-UNADJUD, ONE AUTH NO. ONLY / MINING CLAIM MONEY RECEIVED CASES: AMC396402/\$862.60	MAINT 2010	- n/a -	862.60
TOTAL:					\$862.60

PAYMENT INFORMATION			
1	AMOUNT:	862.60	POSTMARKED: N/A
	TYPE:	CHECK	RECEIVED: 08/28/2009
	CHECK NO:	9241402030	
	NAME:	LOFTIN, ELINOR PO BOX 800 CONGRESS AZ 85332-0800 US	

REMARKS
REFERENCE RECEIPT: 1990871.

This receipt was generated by the automated BLM Collections and Billing System and is a paper representation of a portion of the official electronic record contained therein.

August 27, 2009

To: Bureau Of Land Management
Arizona State Office – Suite 800
Phoenix, AZ 85004-4427

ATTENTION: Serita

Dear Serita,

Thank you for your help today. As per our phone conversation, I am paying the maintenance fees on the claims that are listed and included with this letter. The fees total \$1260.00

I wish to pay them in the following manner:

1. I have a DDA account; the account number is 12159. There is a total of \$397.40 in this account.

I wish to use the total funds in this account to apply toward these fees. When these funds are withdrawn, I request that the account be closed.

2. I have purchased a cashiers check for \$862.60 to apply to the balance of the fees owed.

3. \$1260.00 Total Fees Due

397.40 From DDA Account # 12159

862.60 Cashiers Check

\$1260.00 Total Paid

My phone number is 928 427 0011 if there are any questions. My fax number is 928 427 0440 if you wish to fax me a receipt and closing statement for my DDA account.

Thank you, again, for explaining to me how to properly do this transaction.

Sincerely,



Elinor L Loftin

P O Box 1341

Congress, AZ 85332-1341

PHOENIX, AZ

2009 AUG 28 P 1:39

RECEIVED
BLM, AZ STATE OFFICE

AMC 396381

AMC 396401



MAINTENANCE FEE PAYMENT

Claimant Name: Southwest Mineral / Tahara Brown

Address: P.O. Box 800

City: Congress State: AZ Zip: 85332

Telephone: 219-776-4653

E-mail address: _____

Signature: Tahara Brown

Check here if this is a change of address.

RECEIVED
 B.L.M. AZ STATE OFFICE
 PHOENIX, AZ
 2009 AUG 28 P 1:39
 BLM
 Date
 Stamp

LINE NO.	AMC NUMBER	CLAIM/SITE NAME	COUNTY RECORDER DATA (If available)	TWP	RNG	SEC
1	396402	Eastern Sun	B4661 P187	10N	5W	36
2	396407	Western Sun 1	B4661 P184	10N	4W	30
3	396408	Western Sun 2	B4661 P182	10N	4W	31
4	396409	Western Sun 3	B4661 P183	10N	4W	31
5	396406	Sunrise	B4661 P188	10N	4W	30
6	396404	JB	B4661 P186	10N	5W	35
7	396405	JB20	B4661 P185	10N	5W	35
8	396381	Desert Special 1	B4658 P894	10N	5W	36
9	396401	Desert Special 2	B4661 P189	10N	5W	36
10						

List additional claims on Form MCF114.

Bureau of Land Management
 Arizona State Office
www.az.blm.gov

No. of Claims: 9 x \$140. = **\$1,260.**
 Check No: MO Init. SPB
 Receipt No.: 1990871/1990881
 For BLM Use Only

Form: MCF112
 Revised July 2005

This form is available from the Arizona Department of Mines and Mineral Resources and may be reproduced.

United States Department of the Interior
Bureau of Land Management
 BUSINESS & SUPPORT SVCS DIV
 ONE N CENTRAL AVE SUITE 800
 PHOENIX, AZ 85004 -4427
 Phone: (602) 417-9200

Receipt

No: 1990871

Transaction #: 2055086	
Date of Transaction: 08/28/2009	
CUSTOMER:	ELINOR LOFTIN PO BOX 1341 CONGRESS,AZ 85332-1341 US

LINE #	QTY	DESCRIPTION	REMARKS	UNIT PRICE	TOTAL
1	1.00	LOCATABLE MINERALS / MINING CLAIMS-NOT NEW-UNADJUD,ONE AUTH NO. ONLY / MINING CLAIM MONEY RECEIVED CASES: AMC396402/\$397.40	MAINT 2010	- n/a -	397.40
TOTAL:					\$397.40

PAYMENT INFORMATION					
1	AMOUNT:	397.40	POSTMARKED:	N/A	
	TYPE:	DDA	RECEIVED:	08/28/2009	
	DDA NO:	12159			
	BALANCE:	0			
	NAME:	- unknown -			

REMARKS

This receipt was generated by the automated BLM Collections and Billing System and is a paper representation of a portion of the official electronic record contained therein.

United States Department of the Interior

Bureau of Land Management
 BUSINESS & SUPPORT SVCS DIV
 ONE N CENTRAL AVE SUITE 800
 PHOENIX, AZ 85004 -4427
 Phone: (602) 417-9200

Receipt

No: 1990881

Transaction #: 2055100	
Date of Transaction: 08/28/2009	
CUSTOMER:	ELINOR LOFTIN PO BOX 800 CONGRESS,AZ 85332-0800 US

LINE #	QTY	DESCRIPTION	REMARKS	UNIT PRICE	TOTAL
1	1.00	LOCATABLE MINERALS / MINING CLAIMS-NOT NEW-UNADJUD,ONE AUTH NO. ONLY / MINING CLAIM MONEY RECEIVED CASES: AMC396402/\$862.60	MAINT 2010	- n/a -	862.60
TOTAL:					\$862.60

PAYMENT INFORMATION					
1	AMOUNT:	\$862.60	POSTMARKED:	N/A	
	TYPE:	CHECK	RECEIVED:	08/28/2009	
	CHECK NO:	9241402030			
	NAME:	LOFTIN, ELINOR PO BOX 800 CONGRESS AZ 85332-0800 US			

REMARKS
REFERENCE RECEIPT: 1990871.

This receipt was generated by the automated BLM Collections and Billing System and is a paper representation of a portion of the official electronic record contained therein.

AMC 382759
 389711
 390967
 377556
 396025
 396381
 396117
 387245
 389103

MAINTENANCE FEE PAYMENT

Claimant Name: Southwest Mineral, Tahara Brown

Address: P.O. Box 800

City: Congress State: AZ Zip: 85332

Telephone: 219-776-4653

E-mail address: _____

Signature: Tahara Brown

Check here if this is a change of address.

BLM
Date
Stamp

PHOENIX, ARIZONA

2009 AUG 27 A 9: 35

RECEIVED
 ARIZONA STATE OFFICE
 381820
 380054

LINE NO.	AMC NUMBER	CLAIM/SITE NAME	COUNTY RECORDER DATA (If available)	TWP	RNG	SEC
1	396117 L	Devil's Nest 1	B4652 P84	10N	4W	31
2	396118	Devil's Nest 2	B4652 P85	10N	4W	31
3	396119	Devil's Nest 3	B4652 P86	10N	4W	31
4	396120	Devil's Nest 4	B4652 P87	10N	4W	31&30
5	396124	Devil's Nest 13	B4652 P91	10N	4W	31
6 *	396125	Devil's Nest 18	B4652 P92	10N	4W	31
7 ?	389724	Gold Trail	B4575 P610	10N	5W	28
8	387259	RYA 28	B4559 P606	10N	5W	23
9	387245 L	Black Dike 1	B4559 P604	10N	5W	23
10	387246	Black Dike Ext #1	B4559 P605	10N	5W	23

List additional claims on Form MCF114.

Bureau of Land Management
 Arizona State Office
www.az.blm.gov

No. of Claims: _____ x \$140. = _____


Check No: _____ Init. _____


Receipt No.: #1998665

For BLM Use Only

Form: MCF112
 Revised July 2005

This form is available from the Arizona Department of Mines and Mineral Resources and may be reproduced.





faxZERO

Send a fax for free

Recipient Information

To: Tina or Suzie
Company: BLM
Fax #: 6024179314

Sender Information

From: Tahara Brown
Company: Southwest Mineral
Email address: jgordon@southwestmineral.com
Sent on: Thursday, August 27 2009 at 11:02 AM CDT

RECEIVED
FILM AZ STATE OFFICE
2009 AUG 27 A 9:35
PHOENIX, ARIZONA

This fax was sent using the FaxZero.com free fax service. FaxZero.com has a zero tolerance policy for abuse and junk faxes. If this fax is spam or abusive, please e-mail support@faxzero.com or send a fax to 800-980-6858. Specify fax #2296733. We will add your fax number to the block list.

MAINTENANCE FEE PAYMENT

Claimant Name: Tahara Brown & Gerald Gordon, Jr.

Address: P.O. Box 800

City: Congress State: AZ Zip: 85332

Telephone: 219-776-4653

E-mail address: _____

Signature: Tahara Brown & Gerald Gordon, Jr.

Check here if this is a change of address.

RECEIVED
 ARIZONA STATE OFFICE
 PHOENIX, ARIZONA
 2009 AUG 27 A 9:35
 BLM
 Date
 Stamp

LINE NO.	AMC NUMBER	CLAIM/SITE NAME	COUNTY RECORDER DATA (If available)	TWP	RNG	SEC
✓ 1	382772	Crown Point	B4503 P788	10N	5W	24
✓ 2	387248 ^{AP}	Deep Pockets	B4557 P665	10N	5W	27
✓ 3	390967	Gold Devil	B4587 P959	10N	5W	26
✓ 4	381822	Gold Fever	B4497 P119	10N	5W	34
✓ 5	396028	Prospector's Paradise	B4645 P427	9N	4W	8
✓ 6	396026	Gold Star	B4645 P429	9N	4W	8
✓ 7	382769	Easy Money	B4503 P785	9N	4W	8
✓ 8	381821	Golden Eagle	B4497 P118	10N	5W	34
✓ 9	381825	High Grade	B4497 P123	10N	5W	27
✓ 10	377557	Old Stage Road	B4476 P412	10N	5W	24

List additional claims on Form MCF114.

Bureau of Land Management
 Arizona State Office
www.az.blm.gov

No. of Claims: _____ x \$140 = _____
 Check No: _____ Init. _____
 Receipt No.: _____
 For BLM Use Only

Form: MCF112
 Revised July 2005

This form is available from the Arizona Department of Mines and Mineral Resources and may be reproduced.

SUPPLEMENTAL ATTACHMENT

Tahara Brown & Gerald Gordon

May be used with the following forms for listing additional mining claims:

Check One.

- Affidavit of Performance of Annual Work
- Maintenance Fee Payment
- Notice of Intent to Hold Mining Claims
- Notice of Non-Liability for Labor and Materials Furnished

P.O. Box 800

Congress, AZ, 85332

BLM
Date
Stamp

PHOENIX, ARIZONA

2009 AUG 27 A 9:35

RECEIVED
DLM AZ STATE OFFICE

LINE NO.	AMC NUMBER	CLAIM/SITE NAME	COUNTY RECORDER DATA (If available)	TWP	RNG	SEC
✓ 11	377559	Wagon Wheel	B4476 P410	10N	5W	24
✓ 12	396384	Weaver #1	B4658 P891	9N	4W	5
✓ 13	382771	Gold King	B4503 P787	10N	5W	24
✓ 14	387256	Rincon 1	B4557 P657	10N	5W	35
✓ 15	387257	Rincon 2	B4557 P658	10N	5W	35
✓ 16	377560	Weaver's Gold Trail	B4476 P409	9N	5W	25
✓ 17	396025	Golden Sun	B4645 P430	10N	5W	34
	18	396029	Red Gold	10N	5W	34
✓	19	396030	Titan 1	10N	5W	20
	20	396031	Titan 2	10N	5W	20
	21	396032	Titan 3	10N	5W	20
	22	396033	Titan 4	10N	5W	20
✓	23	396126	Lucky Spot	10N	5W	34
✓	24	380056	Bonanza	10N	5W	20

Form MCF114
Revised June 2005

This form is available from the Arizona Department of Mines & Mineral Resources and may be reproduced.



faxZERO

Send a fax for free

Recipient Information

To: Tina or Suzie
Company: BLM
Fax #: 6024179314

Sender Information

From: Tahara Brown
Company: Southwest Mineral
Email address: jgordon@southwestmineral.com
Sent on: Thursday, August 27 2009 at 11:04 AM CDT

RECEIVED
BLM AZ STATE OFFICE
2009 AUG 27 A 9:35
PHOENIX, ARIZONA

This fax was sent using the FaxZero.com free fax service. FaxZero.com has a zero tolerance policy for abuse and junk faxes. If this fax is spam or abusive, please e-mail support@faxzero.com or send a fax to 800-980-6858. Specify fax #2296748. We will add your fax number to the block list.

United States Department of the Interior

Bureau of Land Management
 BUSINESS & SUPPORT SVCS DIV
 ONE N CENTRAL AVE SUITE 800
 PHOENIX, AZ 85004 -4427
 Phone: (602) 417-9200

Receipt

No: 1998665

Transaction #: 2063206
Date of Transaction: 09/09/2009

CUSTOMER: TAHARA D BROWN
 PO BOX 800
 CONGRESS, AZ 85332-0800 US

LINE #	QTY	DESCRIPTION	REMARKS	UNIT PRICE	TOTAL
1	1.00	LOCATABLE MINERALS / MINING CLAIMS-NOT NEW-UNADJUD, ONE AUTH NO. ONLY / MINING CLAIM MONEY RECEIVED CASES: AMC396117/\$5600.00	MAINT 2010/40	- n/a -	5600.00
TOTAL:					\$5,600.00

PAYMENT INFORMATION			
NOTE: Items will appear on credit card statement as "Bureau of Land Mgmt CO".			
1	AMOUNT:	5600.00	POSTMARKED: N/A
	TYPE:	CREDIT CARD	RECEIVED: 09/09/2009
	NAME:	BROWN, TAHARA D PO BOX 800 CONGRESS AZ 85332-0800 US	
	CARD NO:	XXXXXXXXXXXX7972	AUTH CODE: 00975B
	NAME ON CARD:	TAHARA D BROWN	
	EXPIRES:	03/2010	
	SIGNATURE:		

REMARKS

This receipt was generated by the automated BLM Collections and Billing System and is a paper representation of a portion of the official electronic record contained therein.

NOTICE!!

These documents have been scanned!

Do not place un-scanned documents beneath this notice!

Do not remove this notice from this file!

GPO Jacket No. 560-102
Print Order 61540
Rise Business Services, LLC
Job=AZ15 5/22/2019



Box Number= AZ15076



Claim Begin-End: AMC396381-AMC396384

5 Miscellaneous



AZ15076-16

AMC396025-AMC396393

11/6/2014

DEPARTMENT OF THE INTERIOR Mail - Jirak Group LLC

AMC 377224

389103

Brown, Pauline <paulinebrown@blm.gov>

396381

396401



Jirak Group LLC Claims

4 messages

Elly Loftin <ellyl@live.com>

Thu, Nov 6, 2014 at 9:45 AM

To: "paulinebrown@blm.gov" <paulinebrown@blm.gov>

Hello Pauline, It was a pleasure speaking with you YESTERDAY. You were very helpful to me and I am grateful. As per our conversation, Here is my address change and my claims information.

First of all my address change please change my mailing address to:
Elinor Loftin
1410 62nd Ave East; Apt 202
Fife, WA 98424

ADDRESS CHANGE

- The claims that are owned by me or my LLC are:
1. DESERT SPECIAL 1 - AMC396381 - 20.66 ACRES
 2. DESERT SPECIAL 2 - AMC396401 - 17 ACRES
 3. EASTERN SUN - AMC396402 - 32 ACRES
 4. JB - AMC396404 - 136 ACRES
 5. JB20 - AMC396405 - 57 ACRES
 6. RICH HILL PLACER - AMC377227 - 40 ACRES
 7. RINCON RIDGE 1 - AMC389104 - 40 ACRES
 8. RINCON RIDGE 2 - AMC389105 - 40 ACRES
 9. SUNRISE - AMC396406 - 34 ACRES

Thank you for your assistance, you were very helpful to me, as was Mr. Ebert.

Sincerely,
Elinor Loftin

Brown, Pauline <paulinebrown@blm.gov>

Thu, Nov 6, 2014 at 11:19 AM


To: Elly Loftin <ellyl@live.com>

Good Morning,

Is it my understanding that the ADDRESS CHANGE is for **JIRAK GROUP, LLC**?

What address is JIRAK GROUP, LLC currently utilizing? I ask this because I have a couple of address listings in our database under JIRAK.

As discussed yesterday, JB and JB20 are listed as closed claims; also, per our records (database), Eastern Sun is listed as a 40 acre claim.



The old address for Jirak Group, LLC is as follows:

JIRAK GROUP, LLC
11012 Canyon Road East
Suite 8; PMB 118
Puyallup, WA 98373

The Eastern Sun is truly a 32 acre parcel, but please notice that I changed it to 40 in keeping with your records.

I hope I straightened this out.

Sincerely,
Elly Loftin

Sent from Windows Mail

From: paulinebrown@blm.gov
Sent: Thursday, November 6, 2014 10:19 AM
To: Elly Loftin

[Quoted text hidden]

[Quoted text hidden]

[Quoted text hidden]

[Quoted text hidden]

3. EASTERN SUN - AMC396402 - 40 ACRES
4. JB - AMC396404 - 136 ACRES
5. JB20 - AMC396405 - 57 ACRES
6. RICH HILL PLACER - AMC377227 - 40 ACRES
7. RINCON RIDGE 1 - AMC389104 - 40 ACRES
8. RINCON RIDGE 2 - AMC389105 - 40 ACRES
9. SUNRISE - AMC396406 - 34 ACRES


Thank you for your assistance, you were very helpful to me, as was Mr. Ebert.

Sincerely,
Elinor Loftin

Brown, Pauline <paulinebrown@blm.gov>
To: Elly Loftin <ellyl@live.com>

Thank you Miss,

Have a nice week-end, I will be out of the office until next week Wednesday, if all goes well.



Thu, Nov 6, 2014 at 4:46 PM

PAULINE BROWN
LAND LAW EXAMINER
BUREAU OF LAND MANAGEMENT
ARIZONA STATE OFFICE
ONE NORTH CENTRAL AVE, STE 800
PHOENIX, AZ 85004-4427
OFFICE: (602) 417-9360
FAX: (602) 417-9454
paulinebrown@blm.gov
[Quoted text hidden]

**DEPARTMENT OF THE INTERIOR
BUREAU OF LAND MANAGEMENT
MINING CLAIMS**

**MC Customer Information - With Serial No. and Acreage
ACTIVE, CLOSED CLAIMS**

Admin State: AZ
Geo State: AZ

JIRAK GROUP LLC
11012 CANYON RD E STE 8
PUYALLUP, WA 98373-3002

CUSTOMER ID: 2294607

<u>Serial No.</u>	<u>Claim Name/Number</u>	<u>Acreage</u>	<u>Casetype</u>	<u>Disposition</u>
AMC377227 ✓	RICH HILL	40.000	PLACER CLAIM	ACTIVE
AMC389104 ✓	RINCON RIDGE 1 ✓	40.000	PLACER CLAIM	ACTIVE
AMC389105 ✓	RINCON RIDGE 2 ✓	40.000	PLACER CLAIM	ACTIVE
AMC396381 ✓	DESERT SPECIAL 1 ✓	20.660	LODE CLAIM	ACTIVE
AMC396401 ✓	DESERT SPECIAL 2 ✓	17.100	PLACER CLAIM	ACTIVE
AMC396402 ✓	EASTERN SUN ✓	40.000	PLACER CLAIM	ACTIVE
AMC396406 ✓	SUNRISE	34.000	PLACER CLAIM	ACTIVE

Number of ACTIVE cases: 7

AMC382763	GOLD VALLEY 4	40.000	PLACER CLAIM	CLOSED
AMC389713	GOLD CREEK 1	40.000	PLACER CLAIM	CLOSED
AMC389714	GOLD CREEK 2	40.000	PLACER CLAIM	CLOSED
AMC389715	GOLD DAY	40.000	PLACER CLAIM	CLOSED
AMC389716	GOLD PEAK 1	40.000	PLACER CLAIM	CLOSED
AMC389717	GOLD PEAK 2	40.000	PLACER CLAIM	CLOSED
AMC390968	GOLD FIELD	40.000	PLACER CLAIM	CLOSED
AMC390971	GOLD RIVER	40.000	PLACER CLAIM	CLOSED
AMC390977	YELLOW GLOW	40.000	PLACER CLAIM	CLOSED
AMC390978	YELLOW ROCK	40.000	PLACER CLAIM	CLOSED
AMC395712	BISHOP	40.000	PLACER CLAIM	CLOSED
AMC395714	GOLD WASH	40.000	PLACER CLAIM	CLOSED
AMC395716	KNIGHT	40.000	PLACER CLAIM	CLOSED
AMC395717	PAWN	40.000	PLACER CLAIM	CLOSED
AMC395719	ROOK	40.000	PLACER CLAIM	CLOSED
AMC395720	SUNNY SIDE	40.000	PLACER CLAIM	CLOSED
AMC396404 ✓	JB ✓	136.000	PLACER CLAIM	CLOSED
AMC396405 ✓	JB20 ✓	57.270	PLACER CLAIM	CLOSED

Number of CLOSED cases: 18

AMC 396117
AMC 396401
AMC 396381

Dear BLM,

Regarding the following mining claims listing Southwest Mineral as the owner, and Tahara Brown as the locator, please accept this as a corrective and clarifying document.

Tahara Brown signed the transferring deeds as both Owner and Locator, with the intent to transfer all rights, title and interest to the described claims.

- AMC 396121 Devil's Nest 5
- AMC 396122 Devil's Nest 8
- AMC 396403 Hackberry 3
- AMC 396382 Hackberry 4
- AMC 396383 Hackberry 5
- AMC 396381 Desert Special 1

RECEIVED
BLM AZ STATE OFFICE
200 APR 19 P 1:58
PHOENIX, ARIZONA

Tahara Brown
Tahara Brown (Printed)

Tahara Brown 4/13/10
(Signed)

ACKNOWLEDGMENT
(States Other Than California)

State of Arizona)
County of yavapai) ss.

On this 13th day of April, 2010, before me, the undersigned Notary Public, personally appeared Tahara Brown

known to me to be the individual(s) who executed the foregoing instrument and acknowledged the same to be his(her)(their) free act and deed.


My Commission Expires: Oct 27, 2012

Laura Coughanour
Notary Public



Tara Brown
P.O. Box 800
Congress, AZ, 85332

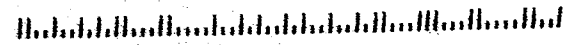
PHOENIX AZ 852
16 APR 2010 PM 6 T



PHOENIX, ARIZONA
2010 APR 19 P 1:58
RECEIVED
BLM AZ STATE OFFICE

Bureau of Land Management
Attn: Amy Thrower
ONE N. Central Ave. Suite 800
Phoenix, AZ, 85004-4427

85004+4427



Amc 396117
Amc 396401
Amc 396381

Dear BLM,

Regarding the following mining claims listing Southwest Mineral as the owner, and Tahara Brown as the locator, please accept this as a corrective and clarifying document.

Tahara Brown signed the transferring deeds as both Owner and Locator, with the intent to transfer all rights, title and interest to the described claims.

- AMC 396121 Devil's Nest 5
- AMC 396122 Devil's Nest 8
- AMC 396403 Hackberry 3
- AMC 396382 Hackberry 4
- AMC 396383 Hackberry 5
- AMC 396381 Desert Special 1

Tahara Brown
Tahara Brown (Printed)

Tahara Brown 4/13/10
(Signed)

ACKNOWLEDGMENT
(States Other Than California)

State of Arizona)
County of Yavapai) ss.

On this 13th day of April, 2010, before me, the undersigned Notary Public, personally appeared Tahara Brown

known to me to be the individual(s) who executed the foregoing instrument and acknowledged the same to be his(her)(their) free act and deed.

My Commission Expires: Oct 27, 2012 Laura Coughanour
Notary Public



ENTERED INTO COMPUTER
4/15/10 AT

NOTICE!!

These documents have been scanned!

Do not place un-scanned documents beneath this notice!

Do not remove this notice from this file!

GPO Jacket No. 560-102
Print Order 61540
Rise Business Services, LLC
Job=AZ15 5/22/2019



Box Number= AZ15076



Claim Begin-End: AMC396381-AMC396384

6 Location Notices-Amendments and Supporting Documents



AZ15076-16

AMC396025-AMC396393

MINING CLAIM STATUS REPORT

DATA ENTRY _____

MTP CHECKED BY sc

GEO CHECKED BY sc

LEAD SERIAL NO. AMC 396381 THROUGH AMC 396384

# <u>3</u> LODE	LOCATION FEE @ \$30 =	\$ <u>120</u>
# <u>1</u> PLACER	PROCESSING FEE @ \$15 =	\$ <u>60</u>
# _____ ASSOCIATION PL	MAINTENANCE FEE @ \$125 =	\$ <u>500</u>
# _____ MILL SITE	OVERAGE	\$ _____
# _____ TUNNEL SITE	SHORTAGE	\$ _____
	OTHER FEES	\$ _____
ENOUGH LOCATORS	TOTAL	\$ <u>680.</u>
YES [] NO []		

OVER-THE-COUNTER MAIL [] TIMELY FILED: YES NO []

LEGAL DESCRIPTION: T 10N R 5W SEC 036
 T 9N R 4W SEC 005
 T _____ R _____ SEC _____
 T _____ R _____ SEC _____

BLM FOREST SERVICE [] _____ SUBJ TO PL 359: YES [] NO []

WILDERNESS AREA: NO [] YES [] _____

SPLIT ESTATE: SX [] PX [] SRHA [] OTHER [] _____ N/A []
 PROPER NOTICE FILED IF LOCATED ON SRHA LANDS-YES [] NO [] N/A []

RECONVEYED MINERALS ON BLM LANDS REQUIRE OPENING ORDERS
 FROM 1944 TO 1993. OPEN TO ENTRY ON: _____ N/A []

COMMENTS/STATUS: VOID [] PARTIALLY VOID [] PVT MINERALS []
 WITHDRAWN LANDS [] OTHER [] _____

Claimant acknowledges that portions of the following claim(s) site(s) may be void or voidable. _____

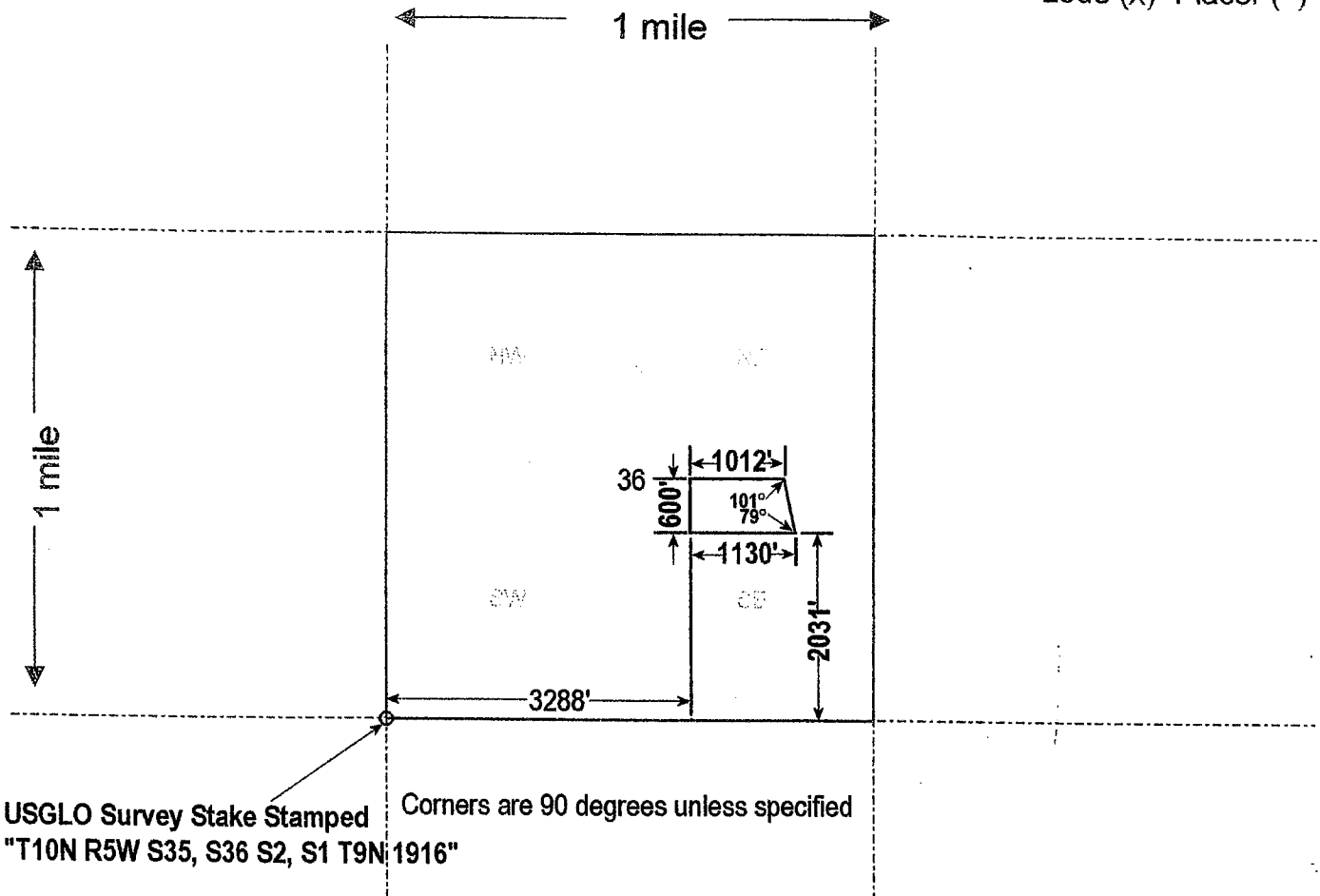
 Signature of claimant
 FINAL ADJUDICATION RE DATE 2/4/2010

AMC 396381

The boundaries of the claim exclude any patented, private, state land, or any other legally staked, maintained, filed, and properly recorded mining claim located prior to this claim that complies with Federal and Arizona State Statutes.

MINING CLAIM MAP

Lode (X) Placer ()



USGLO Survey Stake Stamped
"T10N R5W S35, S36 S2, S1 T9N 1916"

Corners are 90 degrees unless specified

Scale : 1" = 2000 feet



- The above map depicts the Desert Special 1 mining claim, which is located in Section (s) 36, Township 10 N, Range 5 W, Gila and Salt River Base and Meridian, Yavapai County, Arizona.
- The type of corner and location monuments used are as follows: 5' Tall White PVC with Cap and alum. name tag
- The bearings and distances in degrees and feet between claim corners are as depicted on the map.

Form MCF100a
Revised July 2005

This form is available from the Arizona Department of Mines & Mineral Resources and may be reproduced.

When Recorded, return to:
Southwest Mineral
P.O. Box 942
Yarnell, AZ, 85362

LOCATION NOTICE FOR LODE MINING CLAIM

NOTICE IS HEREBY GIVEN that the HACKBERRY 4
_____ lode mining claim has been located
by Southwest Mineral whose current mailing
address is P.O. Box 942, Yarnell, AZ, 85362

RECEIVED
BLM, AZ STATE OFFICE
2009 MAR 30 P 3:03
PHOENIX, AZ
BLM
Date
Stamp

The general course of this claim is West to East and it is situated in Yavapai
County, Arizona. This claim is 1500 feet in length and 600 feet in width. This claim runs
from the location monument on which this location notice is posted approximately 10 feet in a
Easterly direction to the East end line and 1490 feet in a Westerly direction to the
West end line. This claim is marked by six monuments, one at each corner and one at the center of each
end line of the claim.

The location monument on which this notice is posted is situated within Section 31, Township 10
N, Range 4 W, Gila Salt River Base and Meridian, Arizona and this claim encompasses portions
of the following quarter section (s), section (s), Township (s) and Range (s) NE1/4 and NW1/4 SEC.31 T10N R4W

Gila Salt River Base and Meridian, Arizona.

The locality of this claim with reference to some natural object or permanent monument and additional information
(if any) concerning its locality are as follows: The SE corner of the claim is 3240' North and 1250' West of the
USGLO Survey Stake Stamped "T10N R4W S31, S32, T9N R4W SEC. 5 1929"

DATED AND POSTED on the ground this 13th day of February, 2009.

LOCATOR (s) Tahara Brown
Tahara Brown

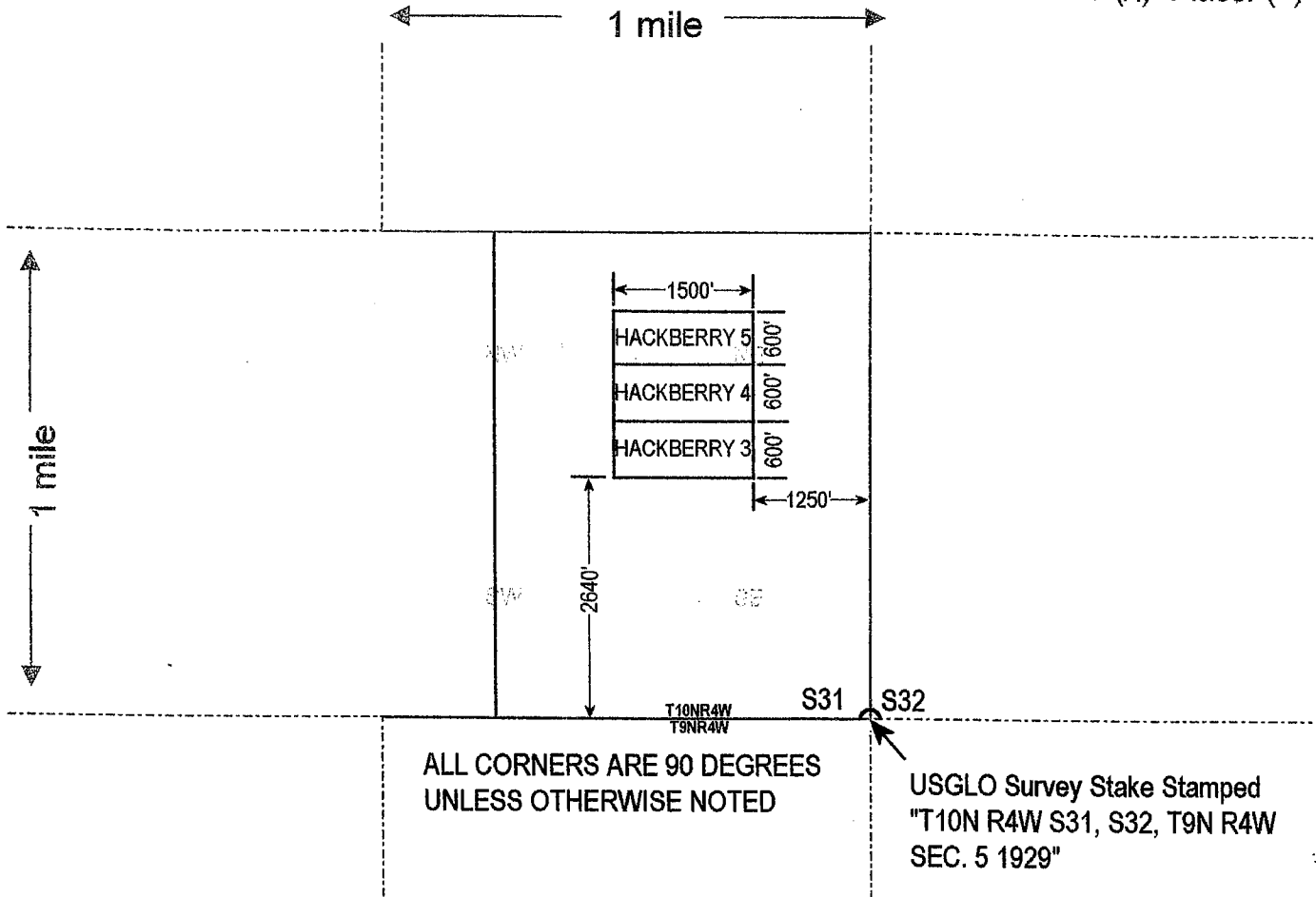
Form MCF100
Revised July 2005

ANC 396382

The boundaries of the claim exclude any patented, private, state land, or any other legally staked, maintained, filed, and properly recorded mining claim located prior to this claim that complies with Federal and Arizona State Statutes.

MINING CLAIM MAP

Lode (X) Placer ()



Scale : 1" = 2000 feet



1. The above map depicts the HACKBERRY 4 mining claim, which is located in Section (s) 31, Township 10 N, Range 4 W, Gila and Salt River Base and Meridian, Yavapai County, Arizona.

2. The type of corner and location monuments used are as follows: 5' White PVC pipe w/ cap and alum. name tag

3. The bearings and distances in degrees and feet between claim corners are as depicted on the map.

Form MCF100a
Revised July 2005

This form is available from the **Arizona Department of Mines & Mineral Resources** and may be reproduced.

When Recorded, return to:
Southwest Mineral
P.O. Box 942
Yarnell, AZ, 85362

LOCATION NOTICE FOR LODE MINING CLAIM

NOTICE IS HEREBY GIVEN that the HACKBERRY 5
_____ lode mining claim has been located
by Southwest Mineral whose current mailing
address is P.O. Box 942, Yarnell, AZ, 85362

RECEIVED
B.L.M. AZ STATE OFFICE
2009 MAR 30 P 3:03
PHOENIX, AZ
BLM
Date
Stamp

The general course of this claim is West to East and it is situated in Yavapai
County, Arizona. This claim is 1500 feet in length and 600 feet in width. This claim runs
from the location monument on which this location notice is posted approximately 10 feet in a
Easterly direction to the East end line and 1490 feet in a Westerly direction to the
West end line. This claim is marked by six monuments, one at each corner and one at the center of each
end line of the claim.

The location monument on which this notice is posted is situated within Section 31, Township 10
N, Range 4 W, Gila Salt River Base and Meridian, Arizona and this claim encompasses portions
of the following quarter section (s), section (s), Township (s) and Range (s) NE1/4 and NW1/4 SEC.31 T10N R4W

Gila Salt River Base and Meridian, Arizona.

The locality of this claim with reference to some natural object or permanent monument and additional information
(if any) concerning its locality are as follows: The SE corner of the claim is 3840' North and 1250' West of the
USGLO Survey Stake Stamped "T10N R4W S31, S32, T9N R4W SEC. 5 1929"

DATED AND POSTED on the ground this 13th day of February, 2009.

LOCATOR (s) Tahara Brown
Tahara Brown

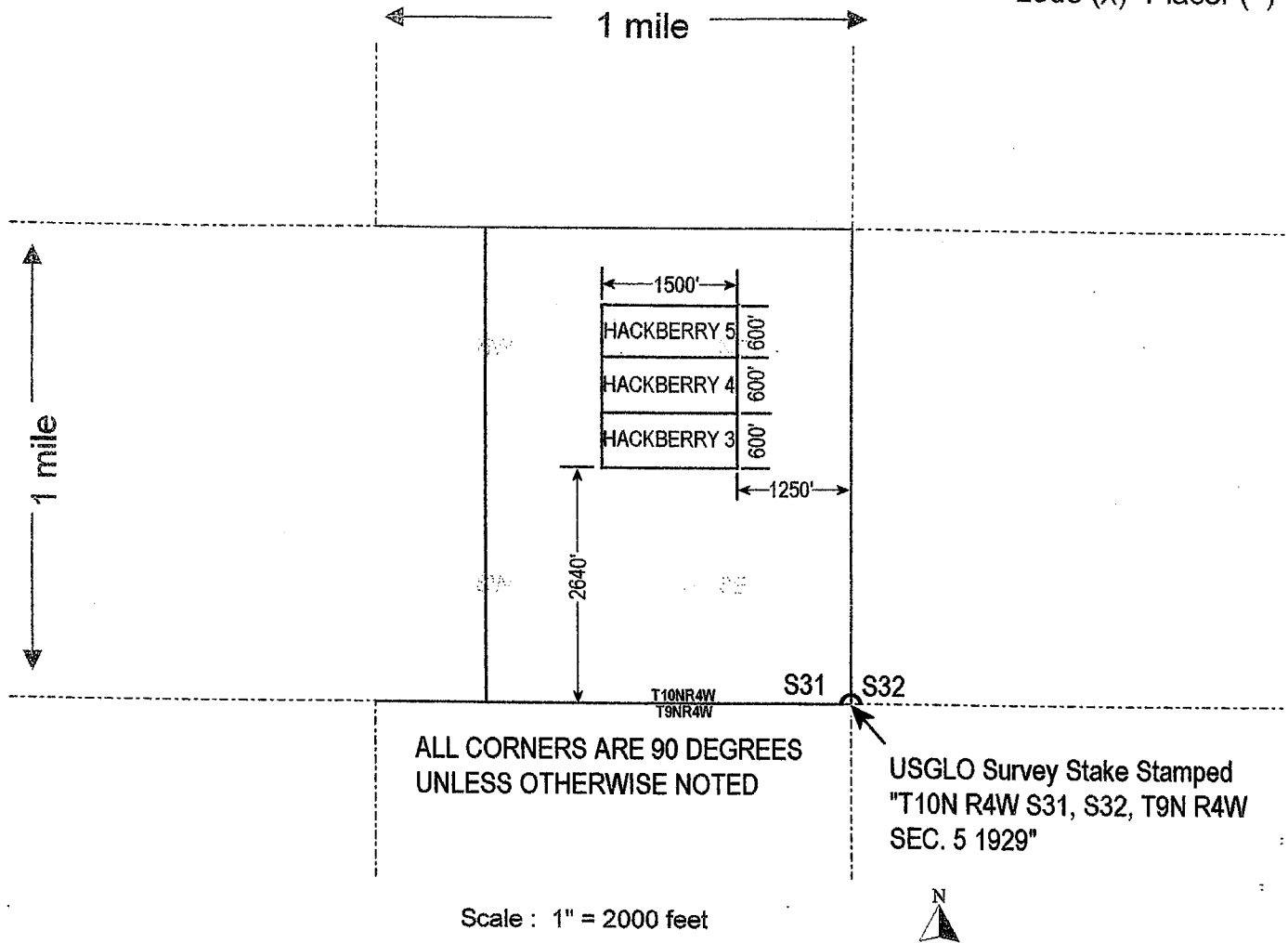
Form MCF100
Revised July 2005

AMC 396383

The boundaries of the claim exclude any patented, private, state land, or any other legally staked, maintained, filed, and properly recorded mining claim located prior to this claim that complies with Federal and Arizona State Statutes.

MINING CLAIM MAP

Lode (X) Placer ()



1. The above map depicts the HACKBERRY 5 mining claim, which is located in Section (s) 31, Township 10 N, Range 4 W, Gila and Salt River Base and Meridian, Yavapai County, Arizona.

2. The type of corner and location monuments used are as follows: 5' White PVC pipe w/ cap and alum. name tag

3. The bearings and distances in degrees and feet between claim corners are as depicted on the map.

Form MCF100a
Revised July 2005

When Recorded, return to:
Tahara Brown
P.O. Box 942
Yarnell, AZ, 85362

LOCATION NOTICE FOR PLACER MINING CLAIM

NOTICE IS HEREBY GIVEN that the Weaver #1
_____ placer mining claim has been located by
Tahara Brown & Gerald Gordon, Jr. whose current mailing
address is P.O. Box 942, Yarnell, AZ, 85362

RECEIVED
B.L.M. AZ STATE OFFICE
2009 MAR 30 P 3:03
PHOENIX, AZ
BLM
Date
Stamp

The general course of this claim is Square and it is situated in
Yavapai

County, Arizona.

This claim is 1320 feet in length and 1320 feet in width. This claim runs from the
location monument on which this location notice is posted approximately 1320 feet in a Northerly
direction to the North end line and 1320 feet in a Westerly direction to the West end line.
This claim is marked by four monuments, one at each corner of the claim.

The location monument on which this notice is posted is situated within Section 5, Township
9 N, Range 4 W, Gila Salt River Base and Meridian, Arizona. This claim encompasses
portions of the following legal subdivision(s) if located by legal subdivision or the following quarter section (s),
section (s), Township (s) and Range (s) NW1/4 NW1/4 SEC. 5 T9N R4W
_____, Gila Salt River Base and Meridian, Arizona.

The locality of this claim with reference to some natural object or permanent monument and additional
information (if any) concerning its locality are as follows: The NW corner of the claim is at the USGLO survey
monument stamped "T10N R5W S31 / T9N R4W S6 S5 1929"

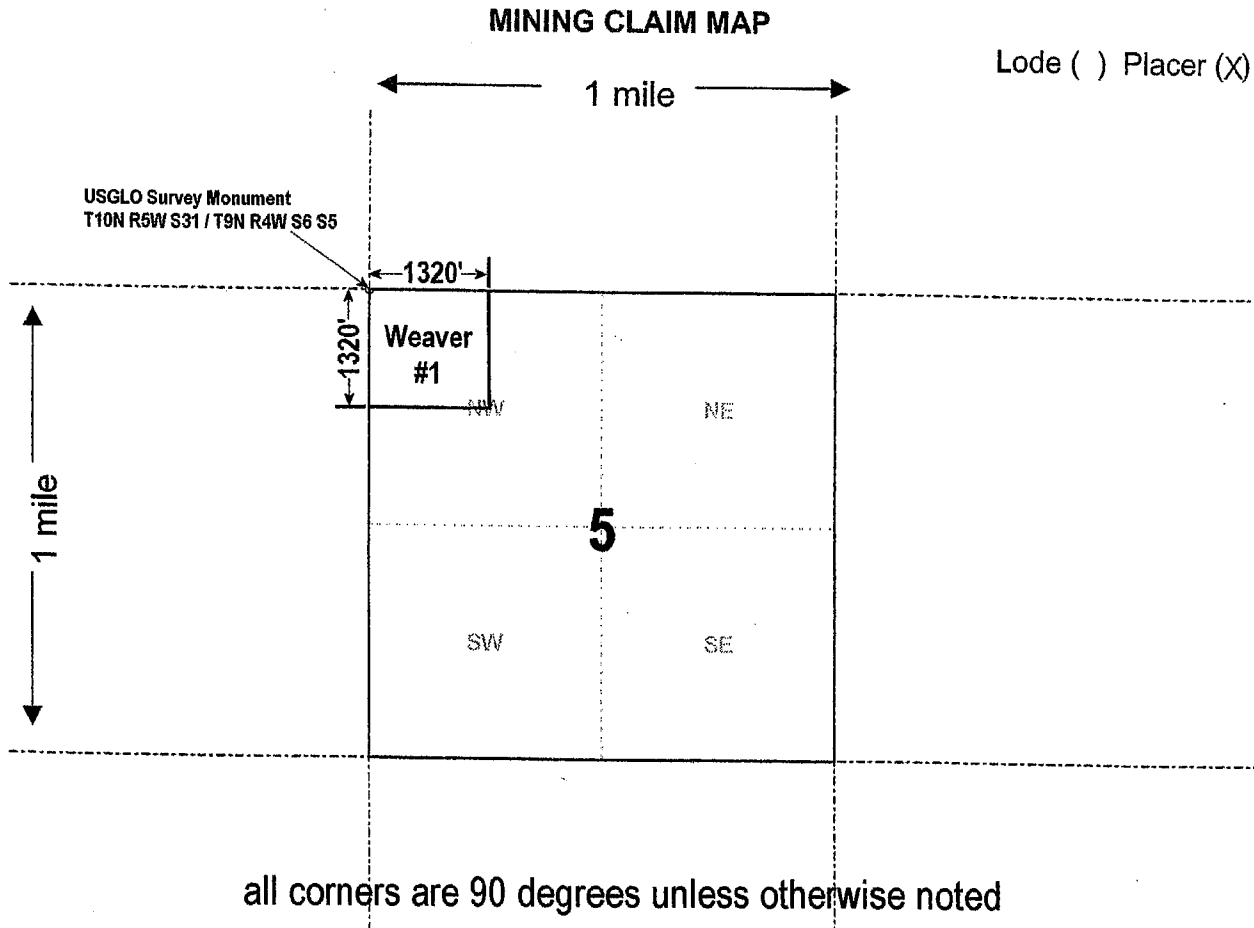
DATED AND POSTED on the ground this 5th day of March, 2009.

LOCATOR (s) Tahara Brown Gerald Gordon, Jr.
Tahara Brown Gerald Gordon, Jr.

Form MCF102
Revised July 2005

AMC 396384

The boundaries of this claim exclude any patented, private, state land, or any other legally staked and maintained mining claim filed prior to this claim.



Scale : 1" = 2000 feet



1. The above map depicts the Weaver #1 mining claim, which is located in Section (s) 5 , Township 9 N , Range 4 W , Gila and Salt River Base and Meridian, Yavapai County, Arizona.
2. The type of corner and location monuments used are as follows: 5' tall PVC w/ aluminum name tag with steel rod driven in ground supporting post.
3. The bearings and distances in degrees and feet between claim corners are as depicted on the map.

Form MCF100a
Revised July 2005

This form is available from the **Arizona Department of Mines & Mineral Resources** and may be reproduced.

$$\begin{array}{r} 81 \\ 65 \overline{) 5280} \\ \underline{520} \\ 80 \\ \underline{65} \\ 15 \end{array}$$

81 ft / chain (20 scale)

$$\begin{array}{r} 40\frac{1}{2} \\ 81 \overline{) 3288} \end{array}$$

$$\begin{array}{r} 25 \\ 81 \overline{) 2031} \\ \underline{162} \\ 411 \end{array}$$

DEPARTMENT OF INTERIOR
BUREAU OF LAND MANAGEMENT

Input Parameters for Geographic Report with Land

System Id = CR

Admin State = AZ

Geo State =

Casetype Begins With

Case Disp Txt =

Mer Twp Rng =

Section =

Mtrs = 14 0100N 0040W 031, 14 0100N 0040W 999

Commodity =

Commodity Txt =

Pending Org =

Pend Org Decode =

Total Rows Returned: 20

RUN TIME: 10:06 AM

UNITED STATES DEPARTMENT OF INTERIOR
BUREAU OF LAND MANAGEMENT
GEOGRAPHIC REPORT WITH LAND
Sorted by Serial Number

RUN DATE: 02/04/2010
Page 1 of 4

Adm State: AZ

Serial Number: AZA 024454
Total Case Acres: 1.000

<u>Casetype</u>	<u>Case Disp</u>			<u>Sect</u>	<u>Sur Typ</u>	<u>Sur Num</u>	<u>Suff</u>	<u>Subdivision</u>	<u>Act Pend</u>
380913	CLOSED	14	0100N	0040W	031	FF	1	PORTION OF;	

Serial Number: AZA 024510
Total Case Acres: 1.000

<u>Casetype</u>	<u>Case Disp</u>			<u>Sect</u>	<u>Sur Typ</u>	<u>Sur Num</u>	<u>Suff</u>	<u>Subdivision</u>	<u>Act Pend</u>
380913	CLOSED	14	0100N	0040W	031	FF	1	PORTION OF;	

Serial Number: AZA 024538
Total Case Acres: 1.000

<u>Casetype</u>	<u>Case Disp</u>			<u>Sect</u>	<u>Sur Typ</u>	<u>Sur Num</u>	<u>Suff</u>	<u>Subdivision</u>	<u>Act Pend</u>
380913	CLOSED	14	0100N	0040W	031	ALIQ		E2;	

Serial Number: AZA 024659
Total Case Acres: 1.000

<u>Casetype</u>	<u>Case Disp</u>			<u>Sect</u>	<u>Sur Typ</u>	<u>Sur Num</u>	<u>Suff</u>	<u>Subdivision</u>	<u>Act Pend</u>
380913	CLOSED	14	0100N	0040W	031	ALIQ		E2;	

Serial Number: AZA 024660
Total Case Acres: 1.000

<u>Casetype</u>	<u>Case Disp</u>			<u>Sect</u>	<u>Sur Typ</u>	<u>Sur Num</u>	<u>Suff</u>	<u>Subdivision</u>	<u>Act Pend</u>
380913	CLOSED	14	0100N	0040W	031	FF	1	PORTION OF;	

Serial Number: AZA 024948
Total Case Acres: 1.000

<u>Casetype</u>	<u>Case Disp</u>			<u>Sect</u>	<u>Sur Typ</u>	<u>Sur Num</u>	<u>Suff</u>	<u>Subdivision</u>	<u>Act Pend</u>
		14	0100N	0040W					

RUN TIME: 10:06 AM

UNITED STATES DEPARTMENT OF INTERIOR
BUREAU OF LAND MANAGEMENT
GEOGRAPHIC REPORT WITH LAND
Sorted by Serial Number

RUN DATE: 02/04/2010
Page 2 of 4

Adm State: AZ

837000 CLOSED 031 ALIQ ALL;

Serial Number: AZA 025028
Total Case Acres: 3.000

<u>Casetype</u>	<u>Case Disp</u>	14	0100N	0040W	<u>Sect</u>	<u>Sur Typ</u>	<u>Sur Num</u>	<u>Suff</u>	<u>Subdivision</u>	<u>Act Pend</u>
380913	CLOSED				031	FF		1	PORTION OF;	

Serial Number: AZA 026667
Total Case Acres: 1.000

<u>Casetype</u>	<u>Case Disp</u>	14	0100N	0040W	<u>Sect</u>	<u>Sur Typ</u>	<u>Sur Num</u>	<u>Suff</u>	<u>Subdivision</u>	<u>Act Pend</u>
380913	CLOSED				031	FF		1	PART;	

Serial Number: AZA 026837
Total Case Acres: 1.000

<u>Casetype</u>	<u>Case Disp</u>	14	0100N	0040W	<u>Sect</u>	<u>Sur Typ</u>	<u>Sur Num</u>	<u>Suff</u>	<u>Subdivision</u>	<u>Act Pend</u>
380913	CLOSED				031	ALIQ			SE;	

Serial Number: AZA 027503
Total Case Acres: 1.000

<u>Casetype</u>	<u>Case Disp</u>	14	0100N	0040W	<u>Sect</u>	<u>Sur Typ</u>	<u>Sur Num</u>	<u>Suff</u>	<u>Subdivision</u>	<u>Act Pend</u>
380910	CLOSED				031	FF		1	PART;	

Serial Number: AZA 028348
Total Case Acres: 4.100

<u>Casetype</u>	<u>Case Disp</u>	14	0100N	0040W	<u>Sect</u>	<u>Sur Typ</u>	<u>Sur Num</u>	<u>Suff</u>	<u>Subdivision</u>	<u>Act Pend</u>
380913	CLOSED				031	MNR		1	E2E2NE;	

UNITED STATES DEPARTMENT OF INTERIOR
 BUREAU OF LAND MANAGEMENT
 GEOGRAPHIC REPORT WITH LAND
 Sorted by Serial Number

Adm State: AZ

Serial Number: AZA 029068
 Total Case Acres: 4.000

<u>Casetype</u>	<u>Case Disp</u>			<u>Sect</u>	<u>Sur Typ</u>	<u>Sur Num</u>	<u>Suff</u>	<u>Subdivision</u>	<u>Act Pend</u>
380913	EXPIRED	14	0100N	0040W	031	FF	1	PORTION OF E2;	

Serial Number: AZA 029671
 Total Case Acres: 1.000

<u>Casetype</u>	<u>Case Disp</u>			<u>Sect</u>	<u>Sur Typ</u>	<u>Sur Num</u>	<u>Suff</u>	<u>Subdivision</u>	<u>Act Pend</u>
380913	CLOSED	14	0100N	0040W	031	ALIQ		E2E2;	

Serial Number: AZA 031397
 Total Case Acres: 1.000

<u>Casetype</u>	<u>Case Disp</u>			<u>Sect</u>	<u>Sur Typ</u>	<u>Sur Num</u>	<u>Suff</u>	<u>Subdivision</u>	<u>Act Pend</u>
380913	CLOSED	14	0100N	0040W	031	ALL		ENTIRE SECTION	

Serial Number: AZA 033297
 Total Case Acres: 2.000

<u>Casetype</u>	<u>Case Disp</u>			<u>Sect</u>	<u>Sur Typ</u>	<u>Sur Num</u>	<u>Suff</u>	<u>Subdivision</u>	<u>Act Pend</u>
380913	CLOSED	14	0100N	0040W	031	ALIQ		NW;	

Serial Number: AZA 033617
 Total Case Acres: 5.000

<u>Casetype</u>	<u>Case Disp</u>			<u>Sect</u>	<u>Sur Typ</u>	<u>Sur Num</u>	<u>Suff</u>	<u>Subdivision</u>	<u>Act Pend</u>
380913	AUTHORIZED	14	0100N	0040W	031	ALIQ		SE;	

Serial Number: AZA 033617O
 Total Case Acres: 1.000

<u>Casetype</u>	<u>Case Disp</u>			<u>Sect</u>	<u>Sur Typ</u>	<u>Sur Num</u>	<u>Suff</u>	<u>Subdivision</u>	<u>Act Pend</u>
		14	0100N	0040W					

RUN TIME: 10:06 AM

UNITED STATES DEPARTMENT OF INTERIOR
BUREAU OF LAND MANAGEMENT
GEOGRAPHIC REPORT WITH LAND
Sorted by Serial Number

RUN DATE: 02/04/2010
Page 4 of 4

Adm State: AZ

371511 AUTHORIZED 031 FF SESE;

Serial Number: AZA 034994
Total Case Acres: 5.000

<u>Casetype</u>	<u>Case Disp</u>	14	0100N	0040W	<u>Sect</u>	<u>Sur Typ</u>	<u>Sur Num</u>	<u>Suff</u>	<u>Subdivision</u>	<u>Act Pend</u>
380913	AUTHORIZED				031	FF			NE;	

Serial Number: AZA 034994O
Total Case Acres: 1.000

<u>Casetype</u>	<u>Case Disp</u>	14	0100N	0040W	<u>Sect</u>	<u>Sur Typ</u>	<u>Sur Num</u>	<u>Suff</u>	<u>Subdivision</u>	<u>Act Pend</u>
371511	PENDING				031	FF			SE;	

Serial Number: AZA 035168
Total Case Acres: 5.000

<u>Casetype</u>	<u>Case Disp</u>	14	0100N	0040W	<u>Sect</u>	<u>Sur Typ</u>	<u>Sur Num</u>	<u>Suff</u>	<u>Subdivision</u>	<u>Act Pend</u>
380913	PENDING				031	FF			SE;	

Input Parameters for Geographic Report with Land

System Id = CR

Admin State = AZ

Geo State =

Casetype Begins With

Case Disp Txt = AUTHORIZED, CANCELLED, EXPIRED, PENDING, REJECTED, RELINQUISHED, VOID, WITHDRAWN

Mer Twp Rng = 14 0090N 0040W

Section = 005

Mtrs =

Commodity =

Commodity Txt =

Pending Org =

Pend Org Decode =

Total Rows Returned: 3

RUN TIME: 02:38 PM

UNITED STATES DEPARTMENT OF INTERIOR
BUREAU OF LAND MANAGEMENT
GEOGRAPHIC REPORT WITH LAND
Sorted by Meridian Township Range

RUN DATE: 03/30/2009

Page 1 of 1

Adm State: AZ

Serial Number: AZA 025863

Total Case Acres: 1.000

<u>Casetype</u>	<u>Case Disp</u>				<u>Sect</u>	<u>Sur Typ</u>	<u>Sur Num</u>	<u>Suff</u>	<u>Subdivision</u>	<u>Act Pend</u>
380913	EXPIRED	14	0090N	0040W	005	FF		1	PART;	

Serial Number: AZA 033049

Total Case Acres: 5.000

<u>Casetype</u>	<u>Case Disp</u>				<u>Sect</u>	<u>Sur Typ</u>	<u>Sur Num</u>	<u>Suff</u>	<u>Subdivision</u>	<u>Act Pend</u>
361113	PENDING	14	0090N	0040W	005	ALIQ			NWNW;	

Serial Number: AZA 033938

Total Case Acres: 1.000

<u>Casetype</u>	<u>Case Disp</u>				<u>Sect</u>	<u>Sur Typ</u>	<u>Sur Num</u>	<u>Suff</u>	<u>Subdivision</u>	<u>Act Pend</u>
281001	PENDING	14	0090N	0040W	005	LOTS			10,11;	

Input Parameters for Geographic Report with Land

System Id = CR

Admin State = AZ

Geo State =

Casetype Begins With

Case Disp Txt = AUTHORIZED, CANCELLED, EXPIRED, PENDING, REJECTED, RELINQUISHED, VOID, WITHDRAWN

Mer Twp Rng = 14 0100N 0050W

Section = 036

Mtrs =

Commodity =

Commodity Txt =

Pending Org =

Pend Org Decode =

Total Rows Returned: 7

RUN TIME: 02:36 PM

UNITED STATES DEPARTMENT OF INTERIOR
BUREAU OF LAND MANAGEMENT
GEOGRAPHIC REPORT WITH LAND
Sorted by Meridian Township Range

RUN DATE: 03/30/2009
Page 1 of 2

Adm State: AZ

Serial Number: AZA 013983

Total Case Acres: 1.430

<u>Casetype</u>	<u>Case Disp</u>	14	0100N	0050W	<u>Sect</u>	<u>Sur Typ</u>	<u>Sur Num</u>	<u>Suff</u>	<u>Subdivision</u>	<u>Act Pend</u>
285003	AUTHORIZED				036	LOTS			2;	

Serial Number: AZA 023556

Total Case Acres: 29.900

<u>Casetype</u>	<u>Case Disp</u>	14	0100N	0050W	<u>Sect</u>	<u>Sur Typ</u>	<u>Sur Num</u>	<u>Suff</u>	<u>Subdivision</u>	<u>Act Pend</u>
281001	AUTHORIZED				036	LOTS			21,22;	

Serial Number: AZA 033746

Total Case Acres: 1.000

<u>Casetype</u>	<u>Case Disp</u>	14	0100N	0050W	<u>Sect</u>	<u>Sur Typ</u>	<u>Sur Num</u>	<u>Suff</u>	<u>Subdivision</u>	<u>Act Pend</u>
281001	PENDING				036	LOTS			12,13,14,17,19,22;	

Serial Number: AZA 033900

Total Case Acres: 5.000

<u>Casetype</u>	<u>Case Disp</u>	14	0100N	0050W	<u>Sect</u>	<u>Sur Typ</u>	<u>Sur Num</u>	<u>Suff</u>	<u>Subdivision</u>	<u>Act Pend</u>
380913	AUTHORIZED				036	ALIQ			E2;	

Serial Number: AZA 034929

Total Case Acres: 1.000

<u>Casetype</u>	<u>Case Disp</u>	14	0100N	0050W	<u>Sect</u>	<u>Sur Typ</u>	<u>Sur Num</u>	<u>Suff</u>	<u>Subdivision</u>	<u>Act Pend</u>
281001	PENDING				036	LOTS			19,22;	

RUN TIME: 02:36 PM

UNITED STATES DEPARTMENT OF INTERIOR
BUREAU OF LAND MANAGEMENT
GEOGRAPHIC REPORT WITH LAND
Sorted by Meridian Township Range

RUN DATE: 03/30/2009
Page 2 of 2

Adm State: AZ

Serial Number: AZAR 0000110

Total Case Acres: 16.660

<u>Casetype</u>	<u>Case Disp</u>				<u>Sect</u>	<u>Sur Typ</u>	<u>Sur Num</u>	<u>Suff</u>	<u>Subdivision</u>	<u>Act Pend</u>
285003	AUTHORIZED	14	0100N	0050W	036	LOTS			14,22;	

Serial Number: AZAR 0034626

Total Case Acres: 26.550

<u>Casetype</u>	<u>Case Disp</u>				<u>Sect</u>	<u>Sur Typ</u>	<u>Sur Num</u>	<u>Suff</u>	<u>Subdivision</u>	<u>Act Pend</u>
286202	AUTHORIZED	14	0100N	0050W	036	ALIQ			NWNE,SWSE;	

RUN TIME: 02:44 PM

UNITED STATES DEPARTMENT OF INTERIOR
BUREAU OF LAND MANAGEMENT
GEOGRAPHIC REPORT WITH LAND
Sorted by Meridian Township Range

RUN DATE: 03/30/2009
Page 1 of 2

Adm State: AZ

Serial Number: AZA 013983

Total Case Acres: 1.430

<u>Casetype</u>	<u>Case Disp</u>	14	0100N	0050W	<u>Sect</u>	<u>Sur Typ</u>	<u>Sur Num</u>	<u>Suff</u>	<u>Subdivision</u>	<u>Act Pend</u>
285003	AUTHORIZED				036	LOTS			2;	

Serial Number: AZA 023556

Total Case Acres: 29.900

<u>Casetype</u>	<u>Case Disp</u>	14	0100N	0050W	<u>Sect</u>	<u>Sur Typ</u>	<u>Sur Num</u>	<u>Suff</u>	<u>Subdivision</u>	<u>Act Pend</u>
281001	AUTHORIZED				036	LOTS			21,22;	

Serial Number: AZA 033746

Total Case Acres: 1.000

<u>Casetype</u>	<u>Case Disp</u>	14	0100N	0050W	<u>Sect</u>	<u>Sur Typ</u>	<u>Sur Num</u>	<u>Suff</u>	<u>Subdivision</u>	<u>Act Pend</u>
281001	PENDING				036	LOTS			12,13,14,17,19,22;	

Serial Number: AZA 033900

Total Case Acres: 5.000

<u>Casetype</u>	<u>Case Disp</u>	14	0100N	0050W	<u>Sect</u>	<u>Sur Typ</u>	<u>Sur Num</u>	<u>Suff</u>	<u>Subdivision</u>	<u>Act Pend</u>
380913	AUTHORIZED				036	ALIQ			E2;	

Serial Number: AZA 034929

Total Case Acres: 1.000

<u>Casetype</u>	<u>Case Disp</u>	14	0100N	0050W	<u>Sect</u>	<u>Sur Typ</u>	<u>Sur Num</u>	<u>Suff</u>	<u>Subdivision</u>	<u>Act Pend</u>
281001	PENDING				036	LOTS			19,22;	

RUN TIME: 02:44 PM

UNITED STATES DEPARTMENT OF INTERIOR
BUREAU OF LAND MANAGEMENT
GEOGRAPHIC REPORT WITH LAND
Sorted by Meridian Township Range

RUN DATE: 03/30/2009
Page 2 of 2

Adm State: AZ

Serial Number: AZAR 0000110

Total Case Acres: 16.660

<u>Casetype</u>	<u>Case Disp</u>				<u>Sect</u>	<u>Sur Typ</u>	<u>Sur Num</u>	<u>Suff</u>	<u>Subdivision</u>	<u>Act Pend</u>
285003	AUTHORIZED	14	0100N	0050W	036	LOTS			14,22;	

Serial Number: AZAR 0034626

Total Case Acres: 26.550

<u>Casetype</u>	<u>Case Disp</u>				<u>Sect</u>	<u>Sur Typ</u>	<u>Sur Num</u>	<u>Suff</u>	<u>Subdivision</u>	<u>Act Pend</u>
286202	AUTHORIZED	14	0100N	0050W	036	ALIQ			NWNE,SWSE;	

